



# Public Document Pack

## Cambridge City Council

### DEVELOPMENT PLAN SCRUTINY SUB-COMMITTEE

**To:** Councillors Reid (Chair), Saunders (Vice-Chair), Blencowe, Herbert, Marchant-Daisley and Tucker

Alternate Councillors: Owers and Stuart

Executive Councillor for Planning and Sustainable Transport: Councillor Ward

*Despatched: Monday, 21 May 2012*

**Date:** Tuesday, 29 May 2012

**Time:** 4.30 pm

**Venue:** Committee Room 1 & 2 - Guildhall

**Contact:** James Goddard **Direct Dial:** 01223 457015

### AGENDA – SECOND CIRCULATION

#### **5 STRATEGIC HOUSING LAND AVAILABILITY ASSESSMENT** (*Pages 1 - 40*)

The Strategic Housing Land Availability Assessment Appendix documents are too large to attach to the agenda in hard copy format. All documents are published on the Council's website:

- (i) Main report and Appendices A, B, C & D are attached to the agenda document.
- (ii) Appendix B Annexes 1 & 2 are accessible via the following hyperlinks (please copy all lines as the address is split over 3):

SHLAA Report and Appendices A & B

<http://www.cambridge.gov.uk/democracy/ecSDDisplay.aspx?NAME=SD1082&ID=1082&RPID=34566220&sch=doc&cat=13026&path=13020%2c13021%2c13026>

SHLAA Appendices C & D

<http://www.cambridge.gov.uk/democracy/ecSDDisplay.aspx?NAME=SD1083&ID=1083&RPID=34566234&sch=doc&cat=13026&path=13020%2c13023>

[1%2c13026](#) (Pages 1 - 40)

## Information for the Public

**QR Codes**  
(for use with Smart  
Phones)

**Location** The meeting is in the Guildhall on the Market Square (CB2 3QJ).

Between 9 a.m. and 5 p.m. the building is accessible via Peas Hill, Guildhall Street and the Market Square entrances.

After 5 p.m. access is via the Peas Hill entrance.

All the meeting rooms (Committee Room 1, Committee 2 and the Council Chamber) are on the first floor, and are accessible via lifts or stairs.



**Public Participation** Some meetings may have parts, which will be closed to the public, but the reasons for excluding the press and public will be given.

Most meetings have an opportunity for members of the public to ask questions or make statements.

To ask a question or make a statement please notify the Committee Manager (details listed on the front of the agenda) prior to the deadline.

- For questions and/or statements regarding items on the published agenda, the deadline is the start of the meeting.
- For questions and/or statements regarding items NOT on the published agenda, the deadline is 10 a.m. the day before the meeting.

Speaking on Planning Applications or Licensing Hearings are subject to other rules and guidance on speaking on these issues can be obtained from Democratic Services on 01223 457013 or [democratic.services@cambridge.gov.uk](mailto:democratic.services@cambridge.gov.uk).

**Filming,  
recording  
and  
photography**

Filming, recording and photography at council meetings is allowed subject to certain restrictions and prior agreement from the chair of the meeting.

Requests to film, record or photograph, whether from a media organisation or a member of the public, must be made to the democratic services manager at least three working days before the meeting.

The Democratic Services Manager can be contacted on 01223 457013 or [democratic.services@cambridge.gov.uk](mailto:democratic.services@cambridge.gov.uk).

**Fire Alarm**

In the event of the fire alarm sounding please follow the instructions of Cambridge City Council staff.

**Facilities for  
disabled  
people**

Access for people with mobility difficulties is via the Peas Hill entrance.

A loop system is available in Committee Room 1, Committee Room 2 and the Council Chamber.


Adapted toilets are available on the ground and first floor.

Meeting papers are available in large print and other formats on request.

For further assistance please contact Democratic Services on 01223 457013 or [democratic.services@cambridge.gov.uk](mailto:democratic.services@cambridge.gov.uk).

**Queries on reports**

If you have a question or query regarding a committee report please contact the officer listed at the end of relevant report or Democratic Services on 01223 457013 or [democratic.services@cambridge.gov.uk](mailto:democratic.services@cambridge.gov.uk).



**General Information**

Information regarding committees, councilors and the democratic process is available at [www.cambridge.gov.uk/democracy](http://www.cambridge.gov.uk/democracy).



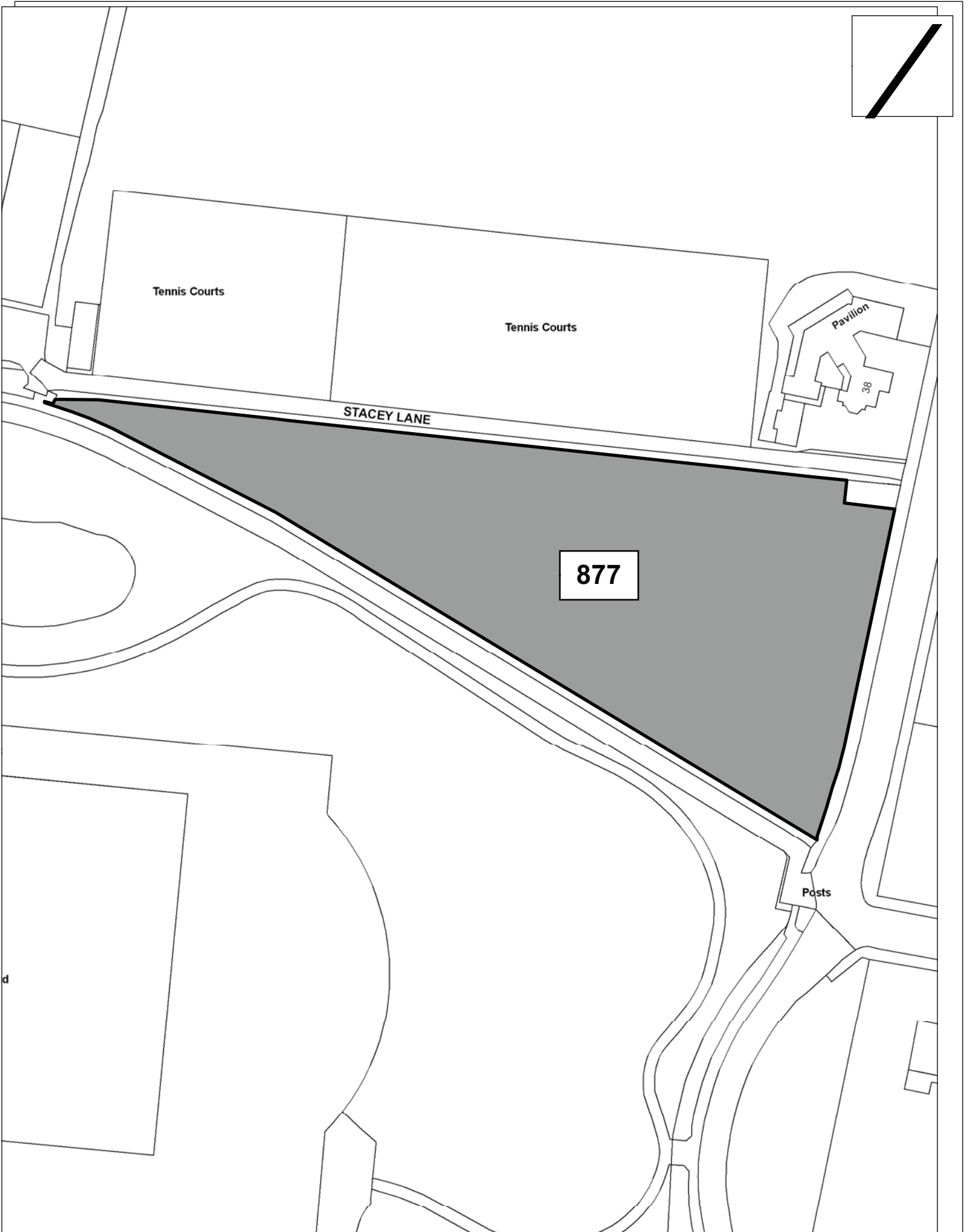
This page is intentionally left blank



**Sites 182**



Date:	09/09/11
Produced by:	Matthew Merry
Section/Department:	Environment
Scale:	1:4566




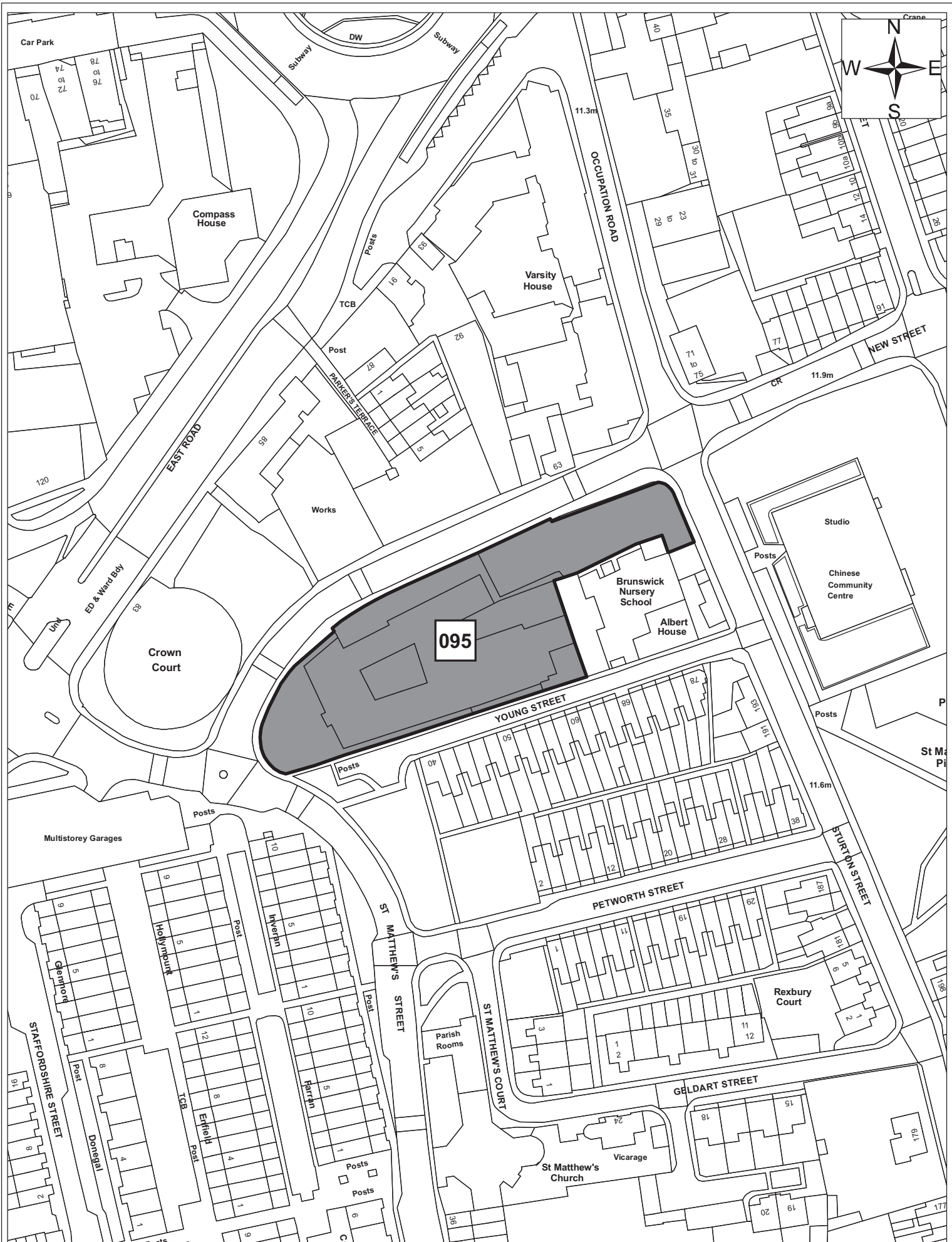
**Sites 877**

**Page 2**



Date:	09/09/11
Produced by:	Matthew Merry
Section/Department:	Environment
Scale:	1:16000



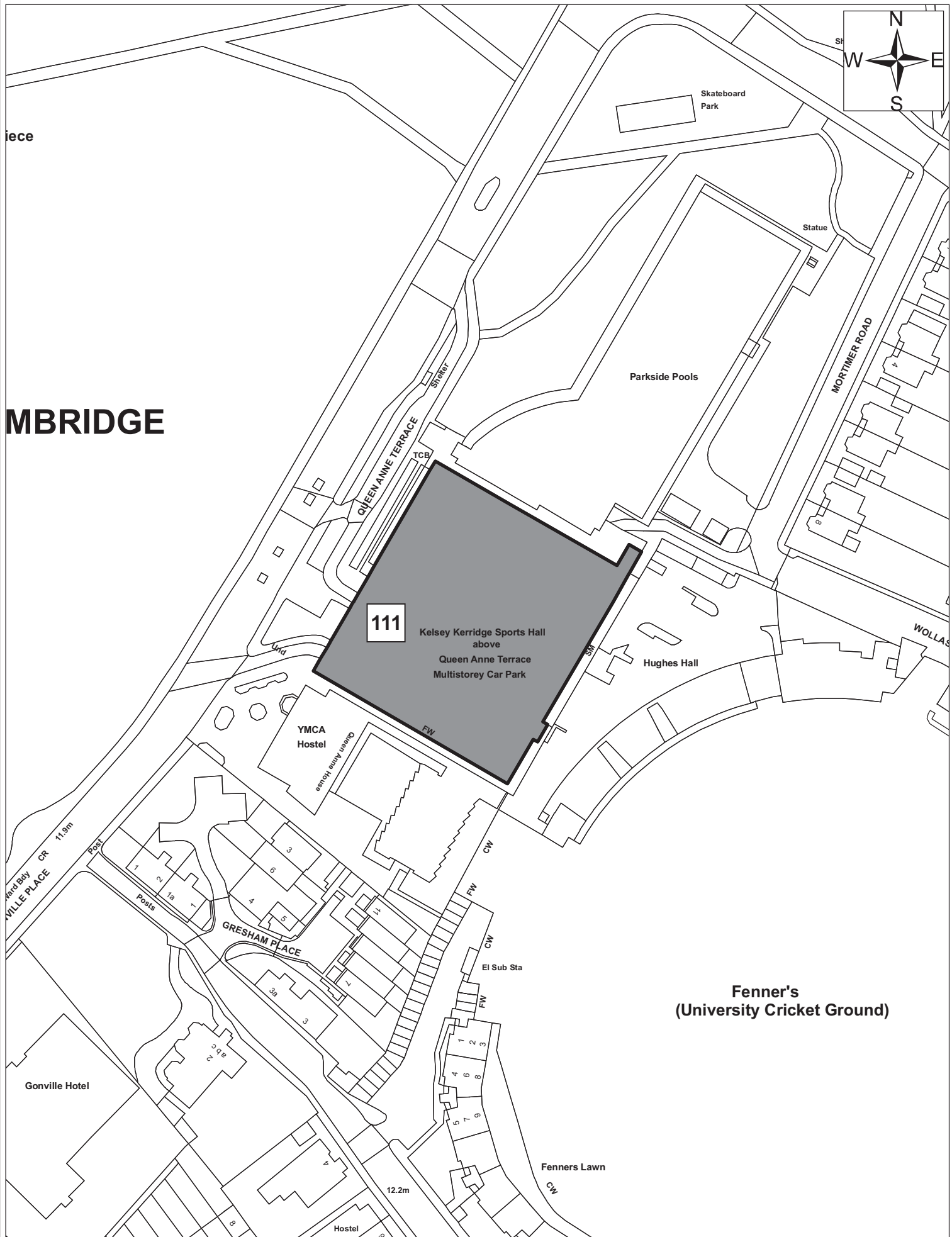
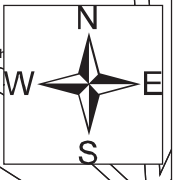


**Site 095**  
**Page 3**

Date:	1st September 2011
Produced by:	Matthew Merry
Section/Department:	Environment
Scale:	1:1,250

iece

# MBRIDGE



111

Kelsey Kerridge Sports Hall  
above  
Queen Anne Terrace  
Multistorey Car Park


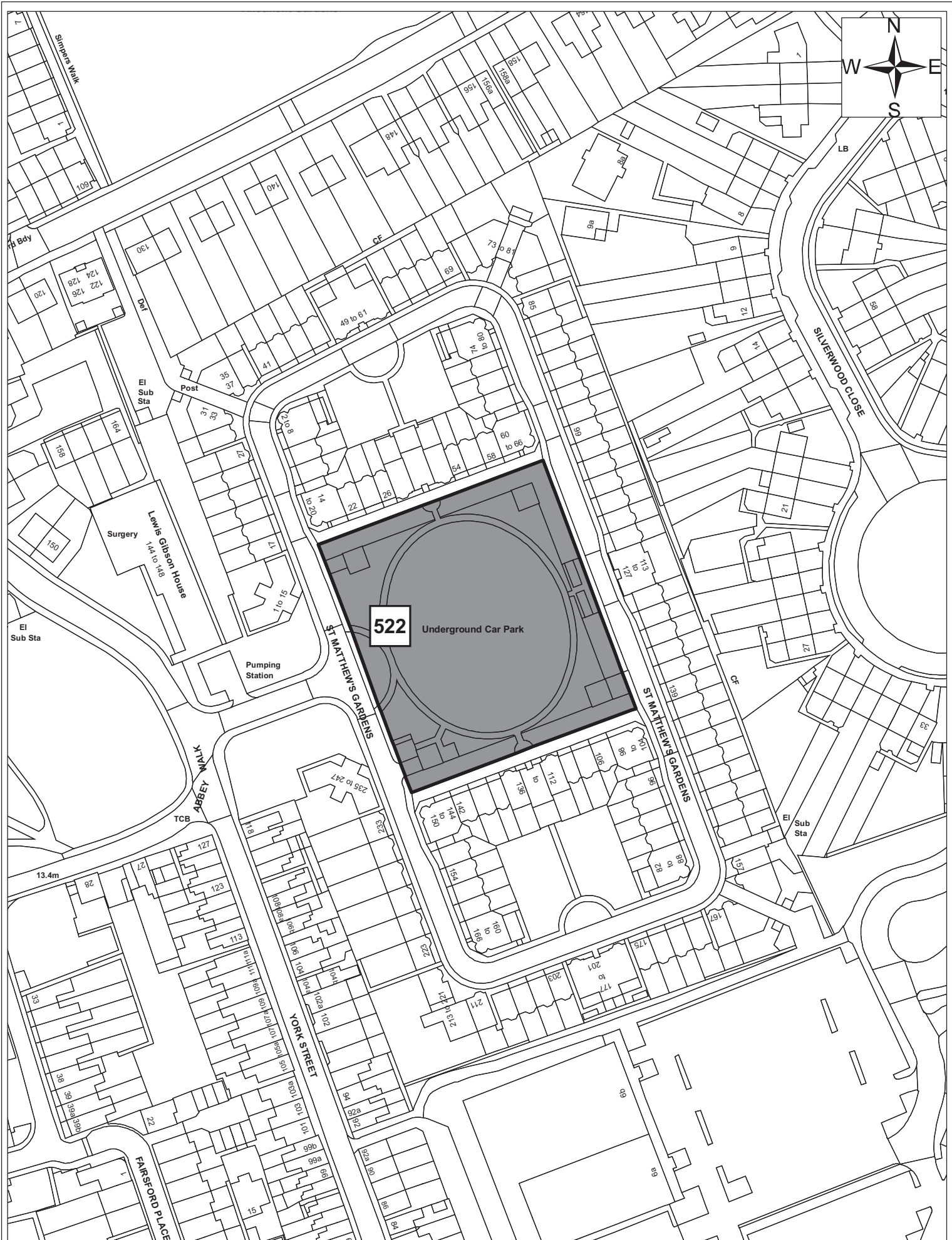
Fenner's  
(University Cricket Ground)



**Site 111**  
**Page 4**

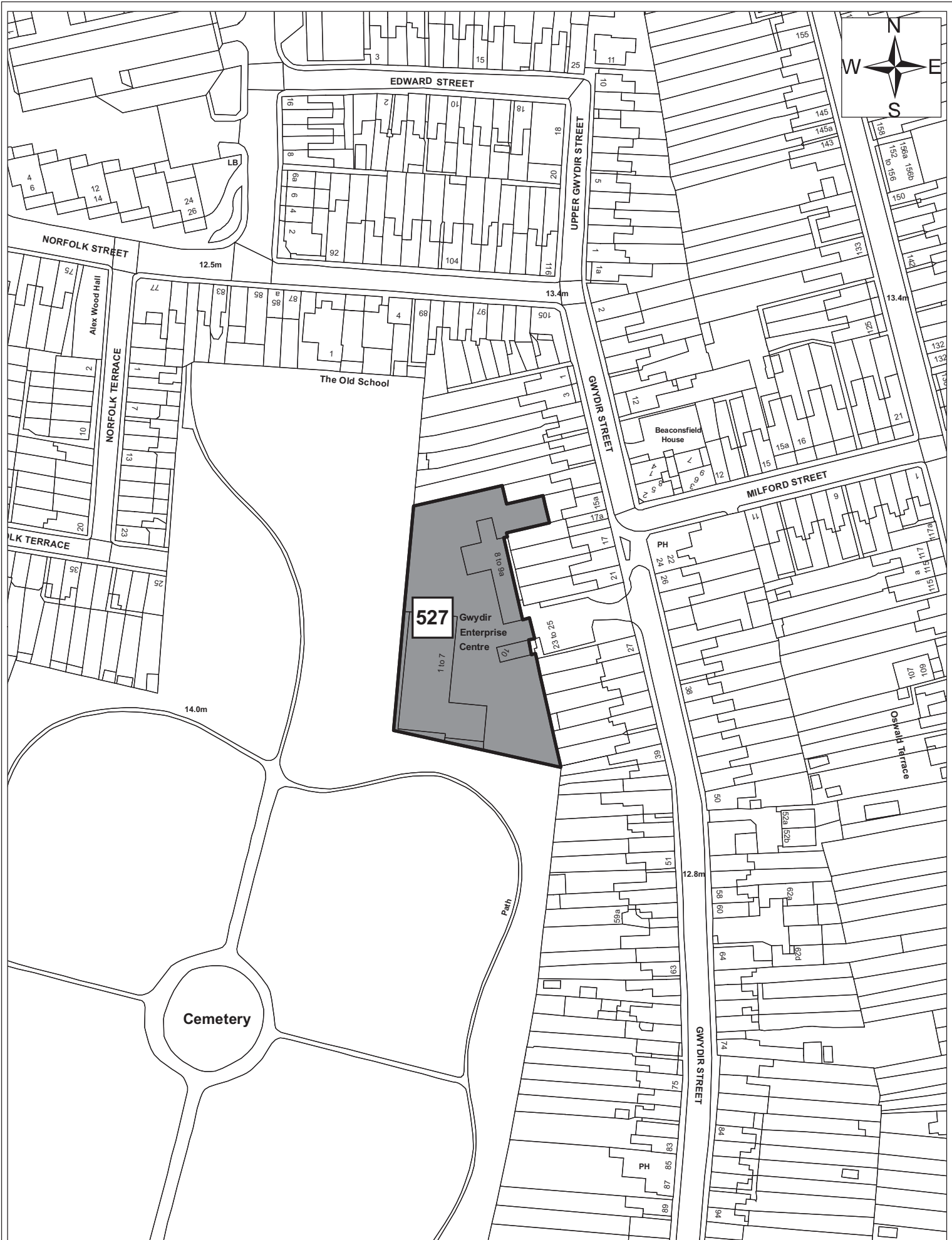
Date:	1st September 2011
Produced by:	Matthew Merry
Section/Department:	Environment
Scale:	1:1,250

© Crown copyright and database right 2011. Ordnance Survey Licence number 100019730.




**Site 522**  
**Page 5**

Date:	1st September 2011
Produced by:	Matthew Merry
Section/Department:	Environment
Scale:	1:1,250



**Site 527**  
**Page 6**

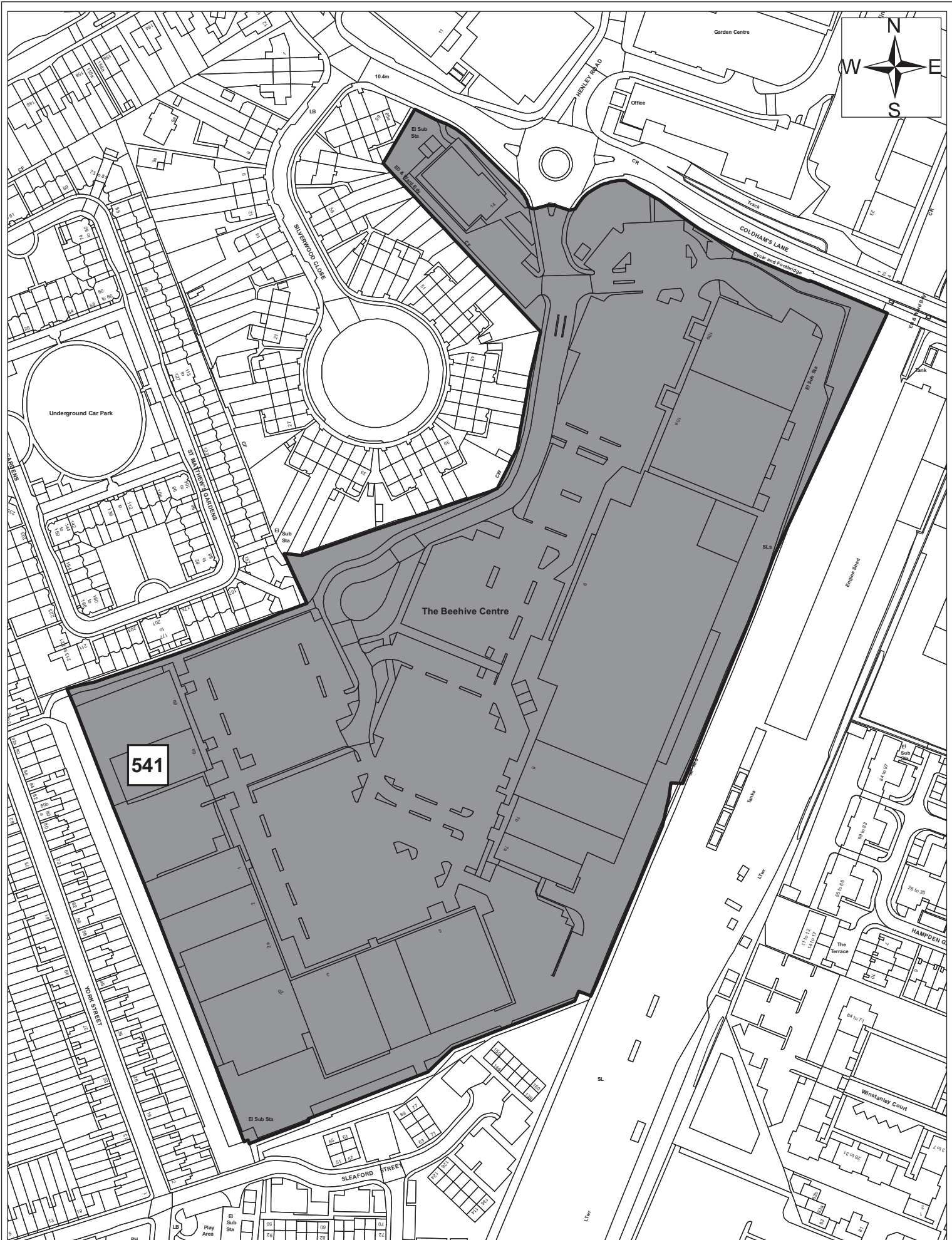
Date:	1st September 2011
Produced by:	Matthew Merry
Section/Department:	Environment
Scale:	1:1,250



**Site 540**  
**Page 7**


© Crown copyright and database right 2011. Ordnance Survey licence number 100019730.

Date:	1st September 2011
Produced by:	Matthew Merry
Section/Department:	Environment
Scale:	1:1,250




**Site 541**  
**Page 8**

Date:	1st September 2011
Produced by:	Matthew Merry
Section/Department:	Environment
Scale:	1:2,000



**Site 551**  
**Page 9**

Date:	1st September 2011
Produced by:	Matthew Merry
Section/Department:	Environment
Scale:	1:1,250



# Site 543

## Page 10

Date:	1st September 2011
Produced by:	Matthew Merry
Section/Department:	Environment
Scale:	1:1,250

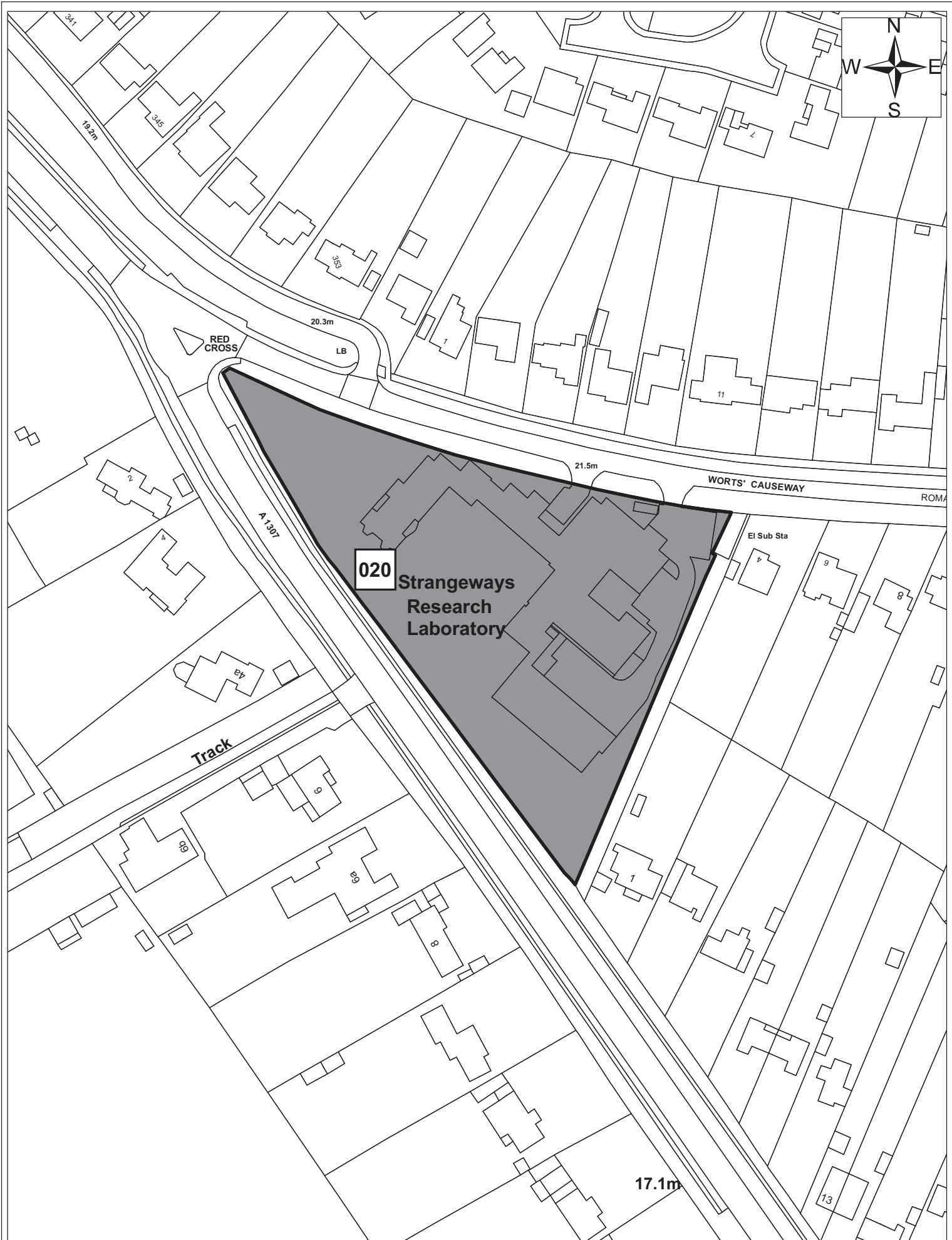




**Site 64**  
Page 11


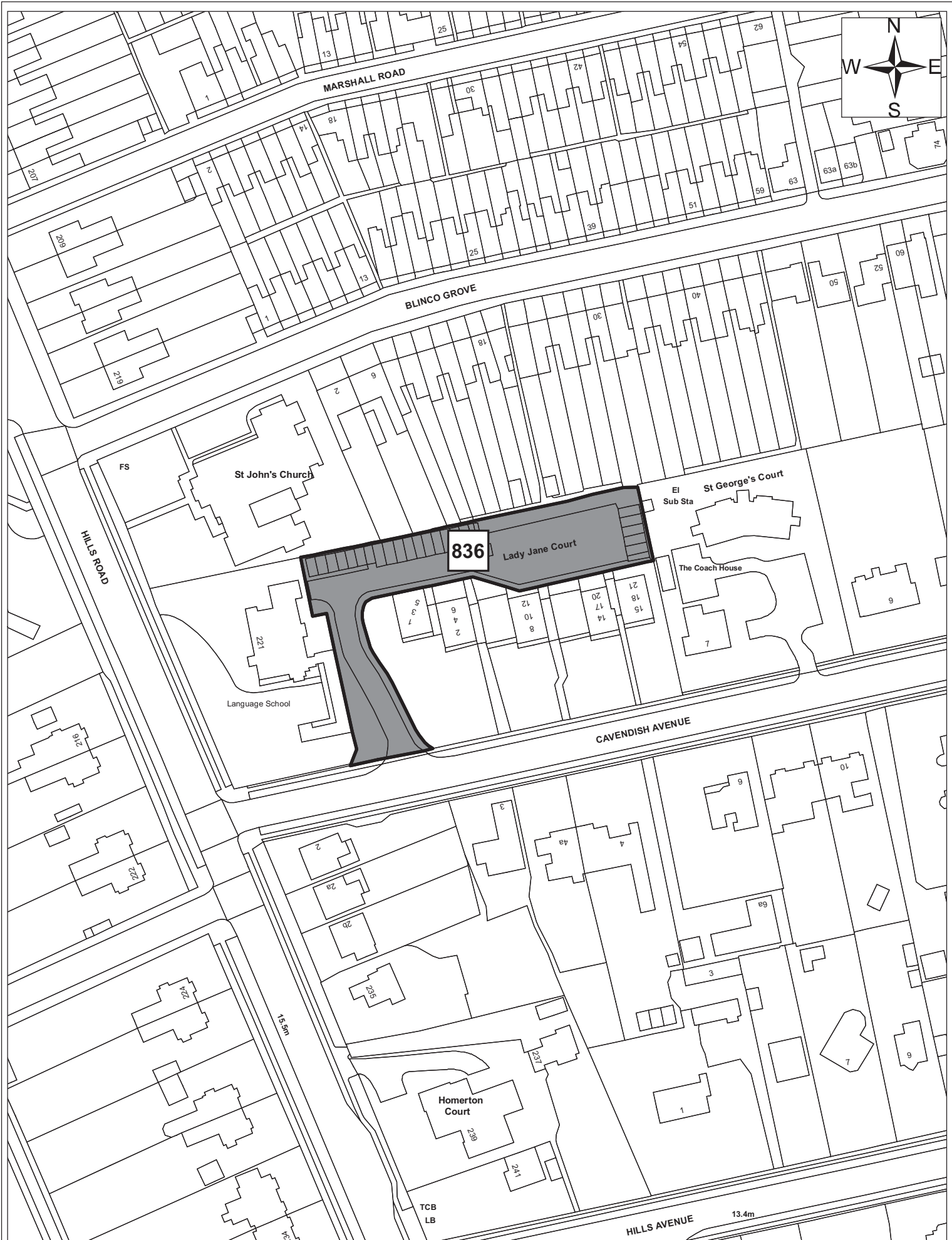
Date:	05/05/11
Produced by:	Matthew Merry
Section/Department:	Environment
Scale:	1:1250

© Crown copyright and database right 2011. Ordnance Survey Licence number 100019730.



**Site 020**  
**Page 12**

Date:	1st September 2011
Produced by:	Matthew Merry
Section/Department:	Environment
Scale:	1:1,250



**Site 836**  
**Page 13**

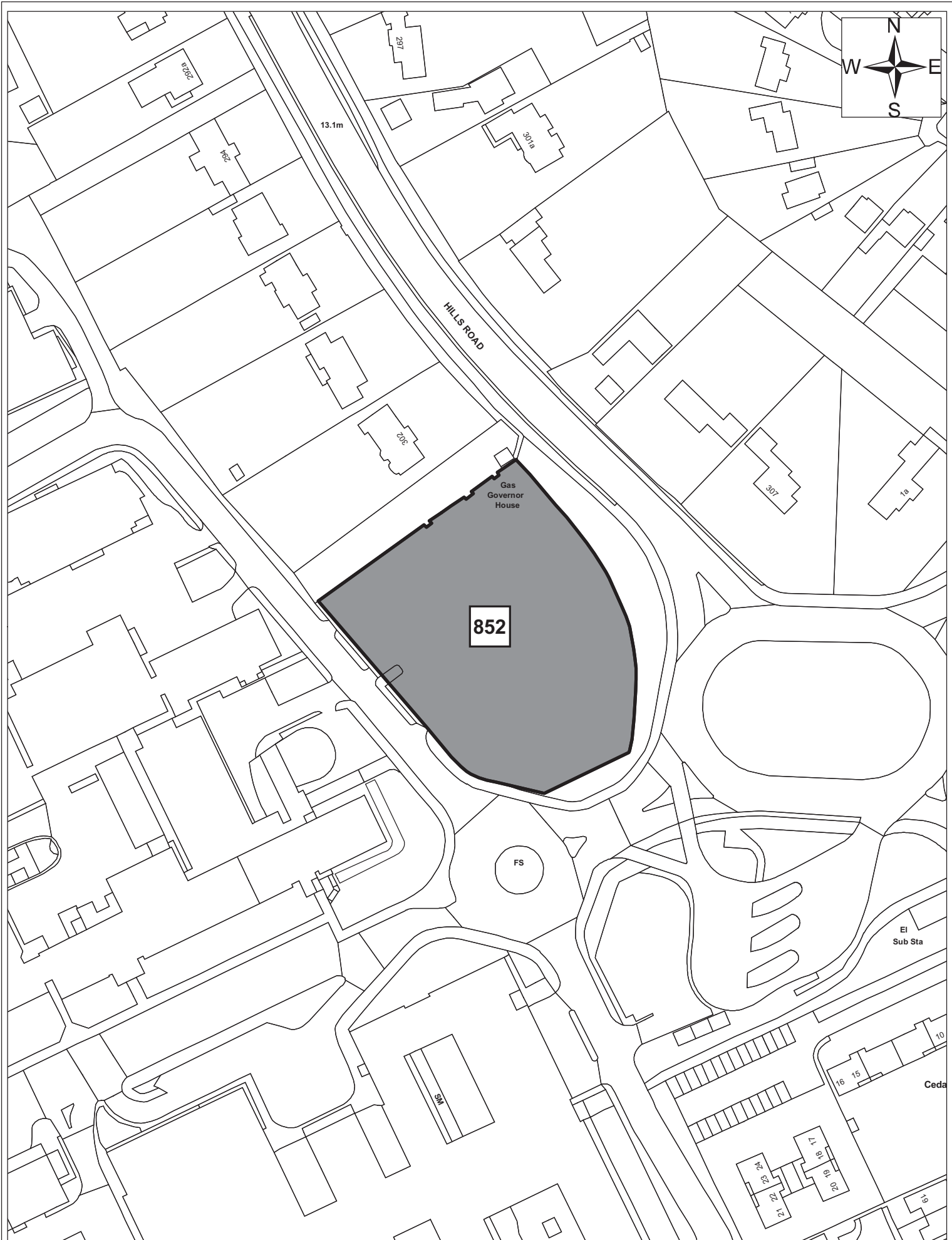
Date:	1st September 2011
Produced by:	Matthew Merry
Section/Department:	Environment
Scale:	1:1,250



**Site 850**  
**Page 14**

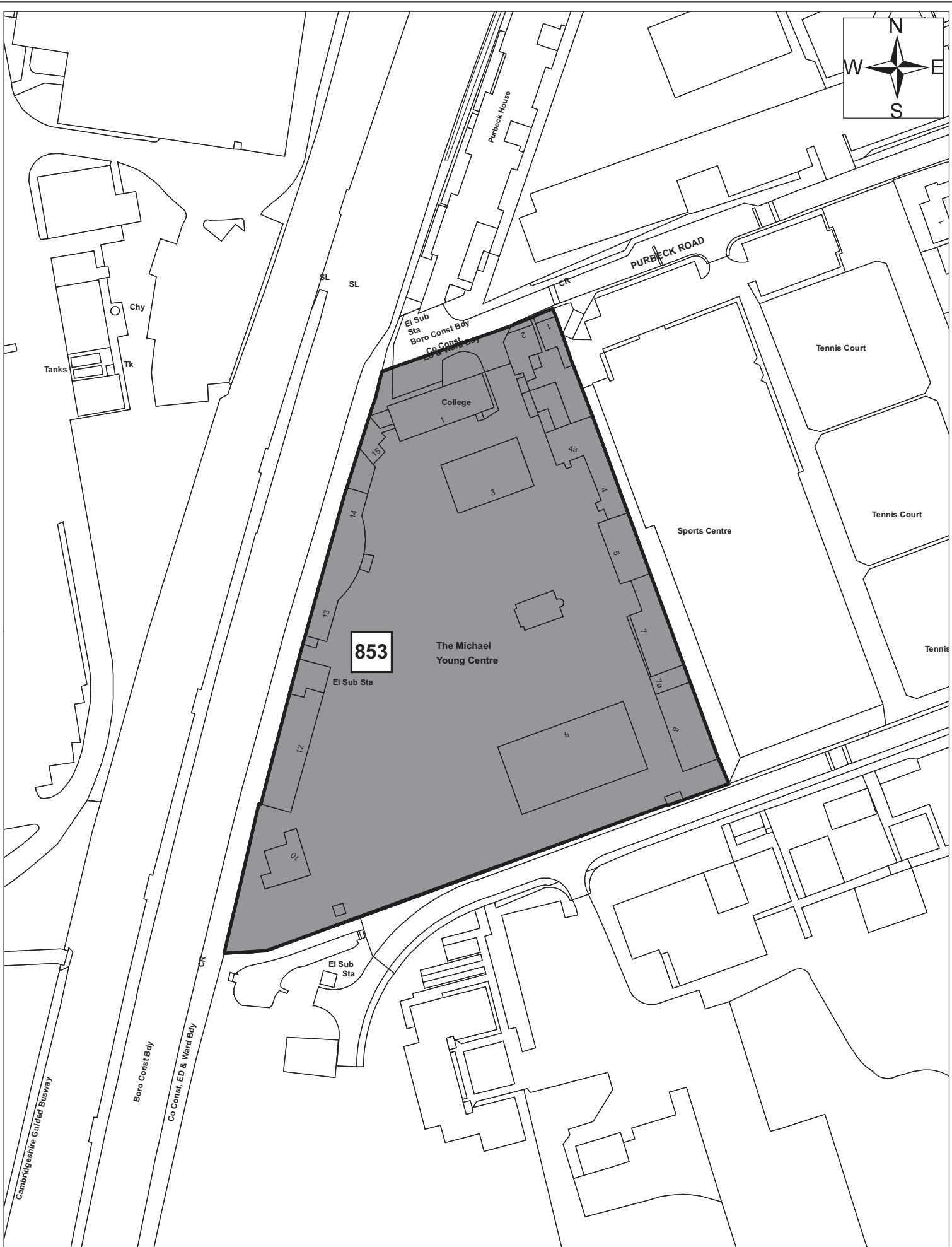
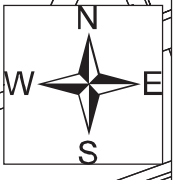
© Crown copyright and database right 2011. Ordnance Survey Licence number 100019730.

Date:	1st September 2011
Produced by:	Matthew Merry
Section/Department:	Environment
Scale:	1:1,250



**Site 852**  
**Page 15**

Date:	1st September 2011
Produced by:	Matthew Merry
Section/Department:	Environment
Scale:	1:1,250

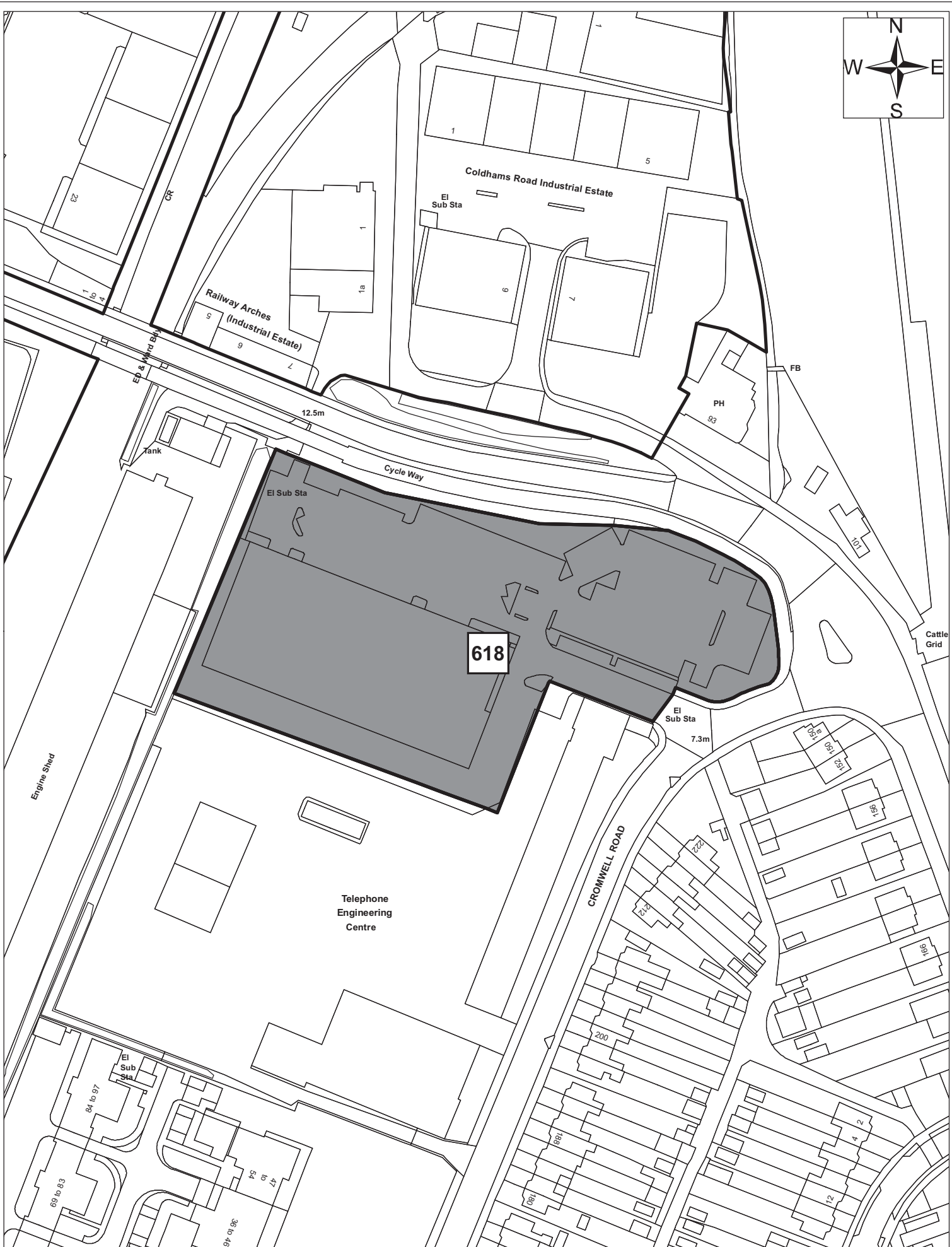



Date:	1st September 2011
Produced by:	Matthew Merry
Section/Department:	Environment
Scale:	1:1,250



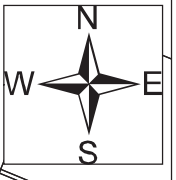
# Site 617 Page 17

Date:	1st September 2011
Produced by:	Matthew Merry
Section/Department:	Environment
Scale:	1:2,000



© Crown copyright and database right 2011. Ordnance Survey Licence number 100019730.



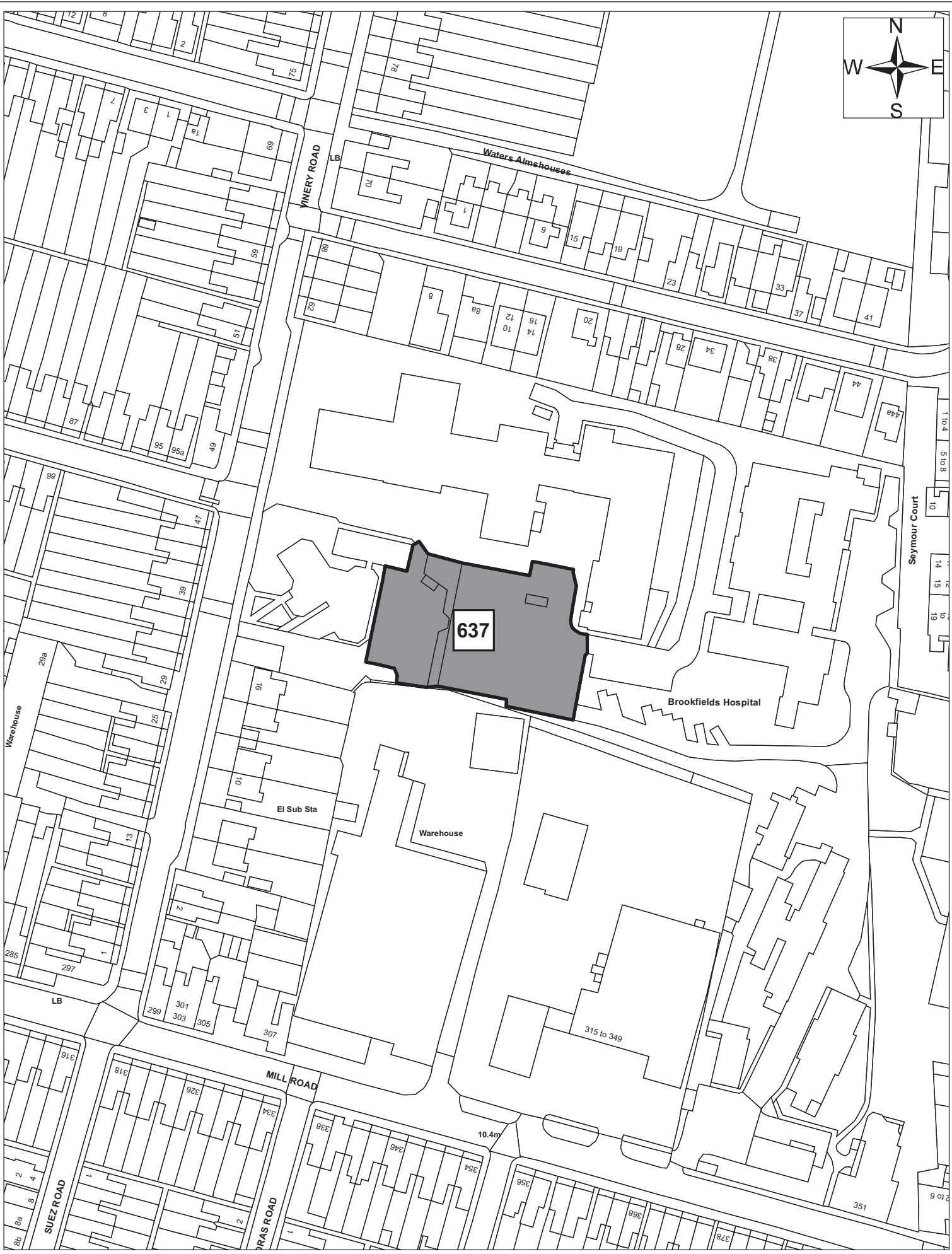



619



# Site 619 Page 19

Date:	1st September 2011
Produced by:	Matthew Merry
Section/Department:	Environment
Scale:	1:1,250



637

Brookfields Hospital

El Sub Sta

Warehouse


Warehouse



# Site 637 Page 20

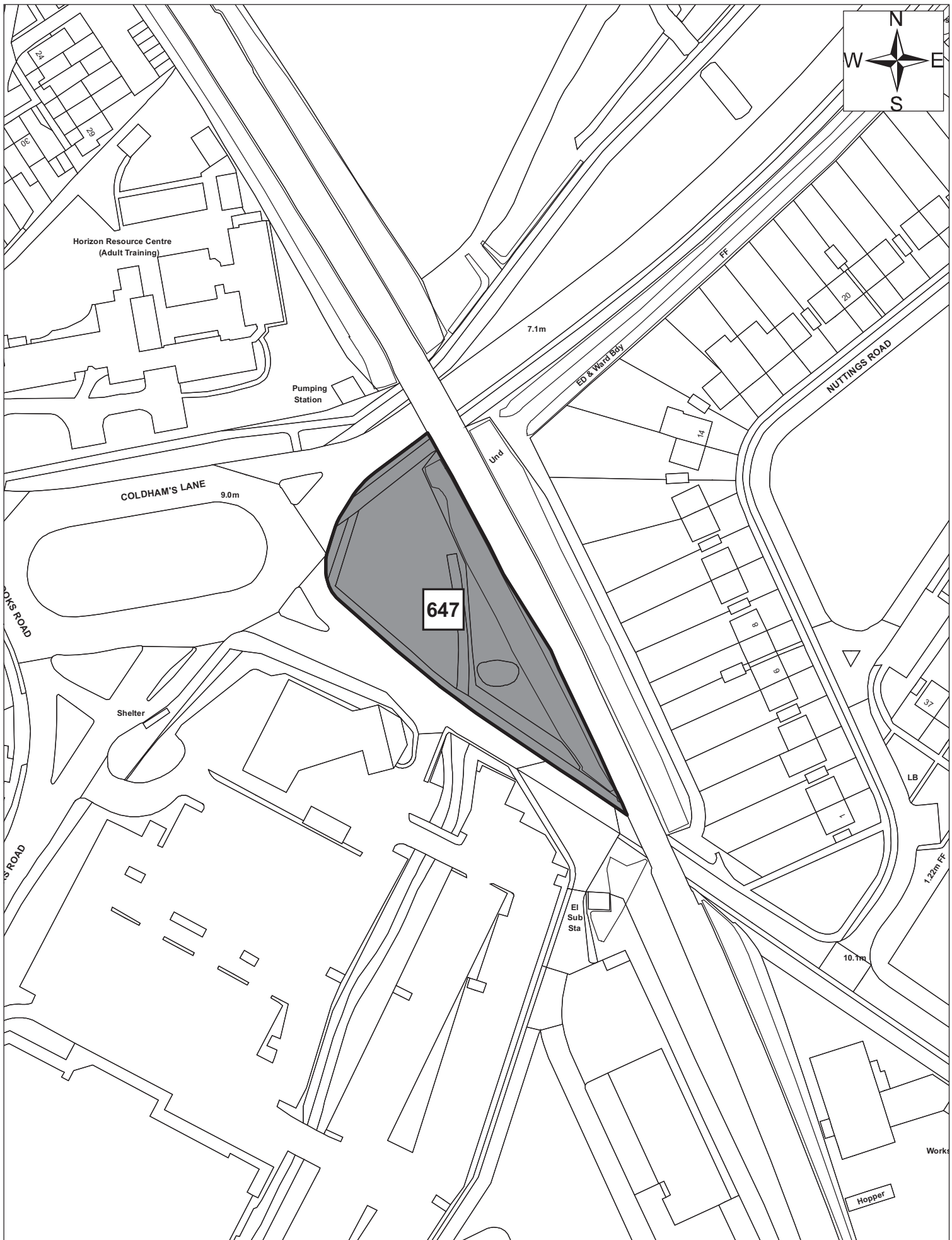

© Crown copyright and database right 2011. Ordnance Survey Licence number 100019730.

Date:	1st September 2011
Produced by:	Matthew Merry
Section/Department:	Environment
Scale:	1:1,250



**Site 646**  
Page 21

Date:	1st September 2011
Produced by:	Matthew Merry
Section/Department:	Environment
Scale:	1:1,250

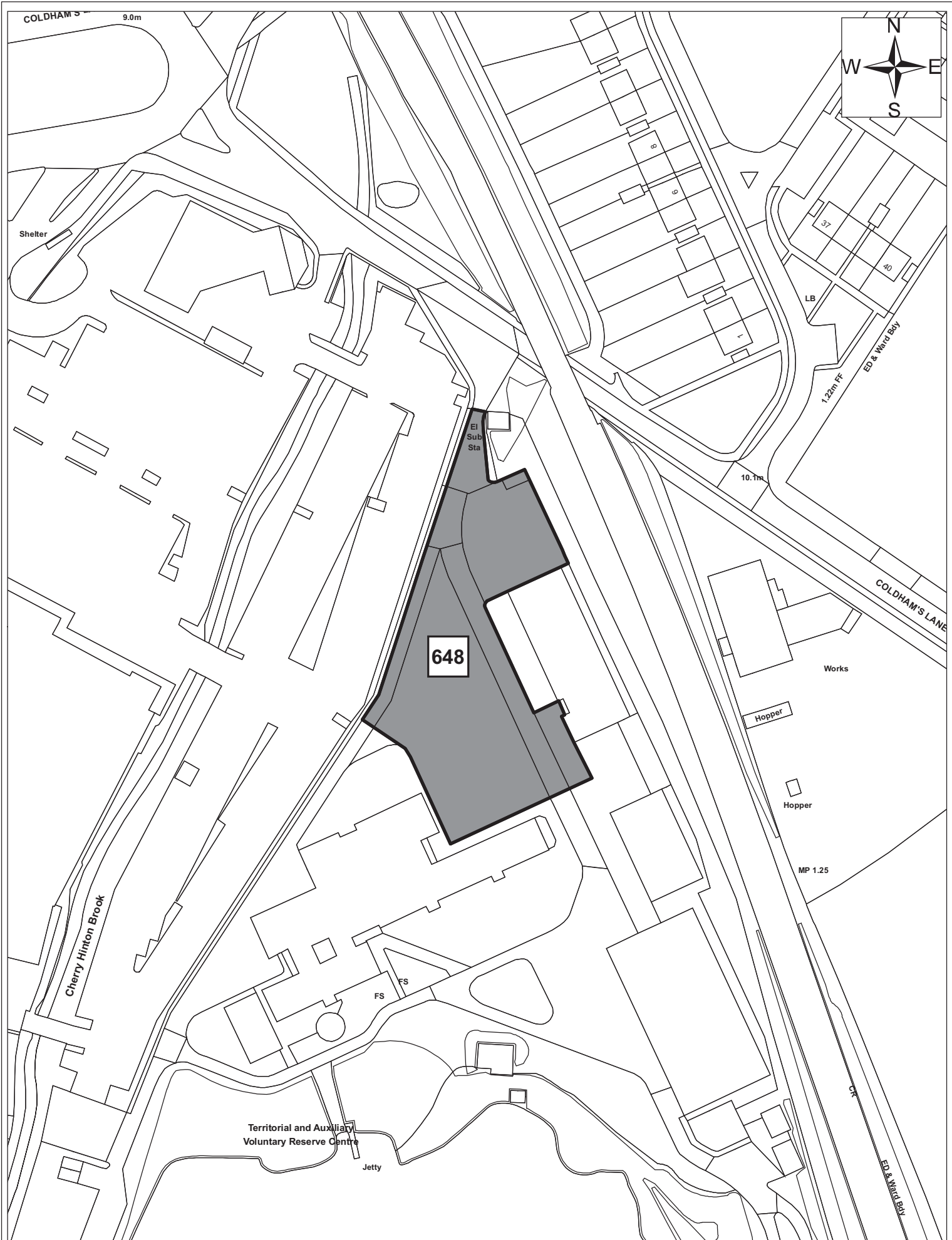


647



# Site 647 Page 22

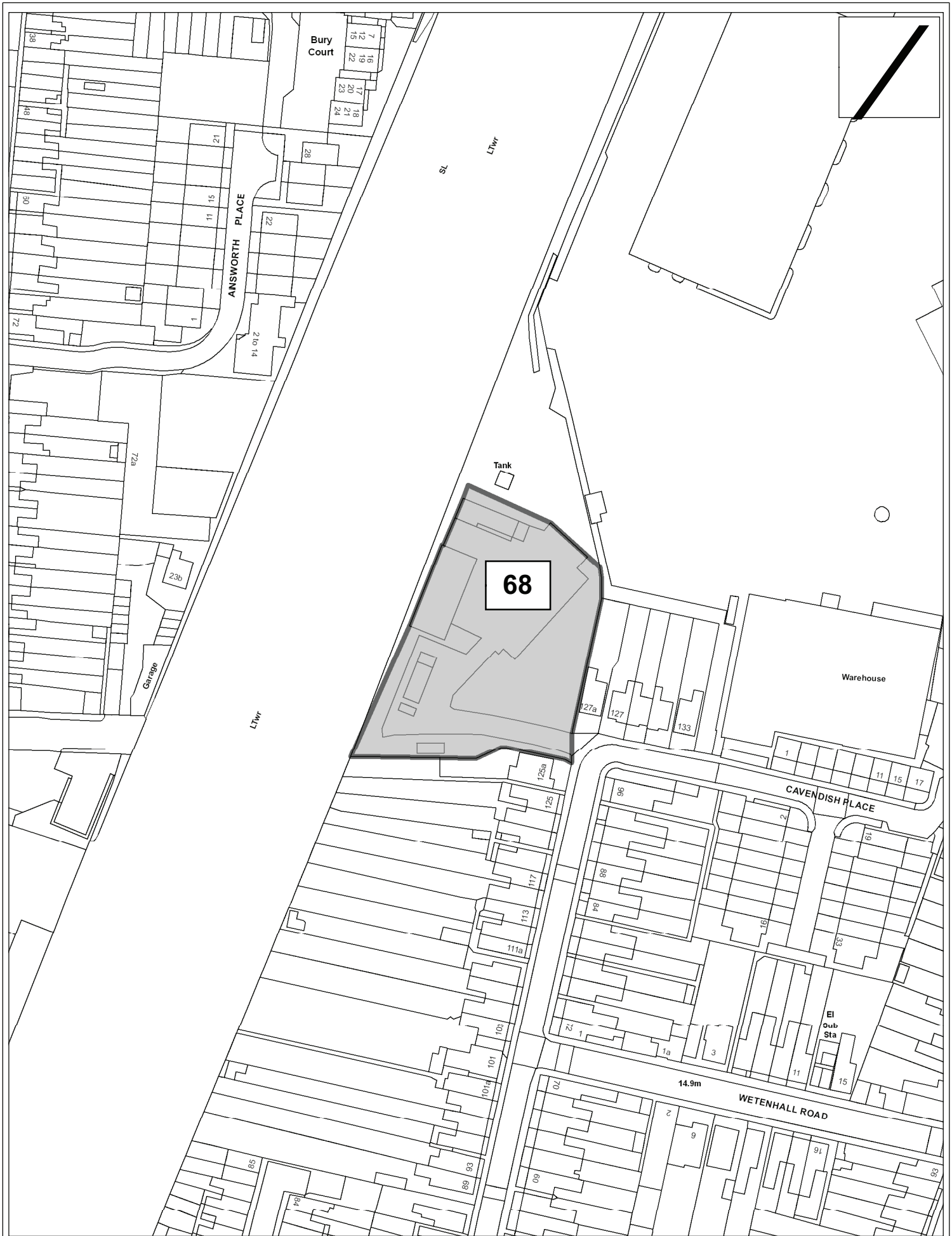
Date:	1st September 2011
Produced by:	Matthew Merry
Section/Department:	Environment
Scale:	1:1,250



# Site 648 Page 23

© Crown copyright and database right 2011. Ordnance Survey Licence number 100019730.


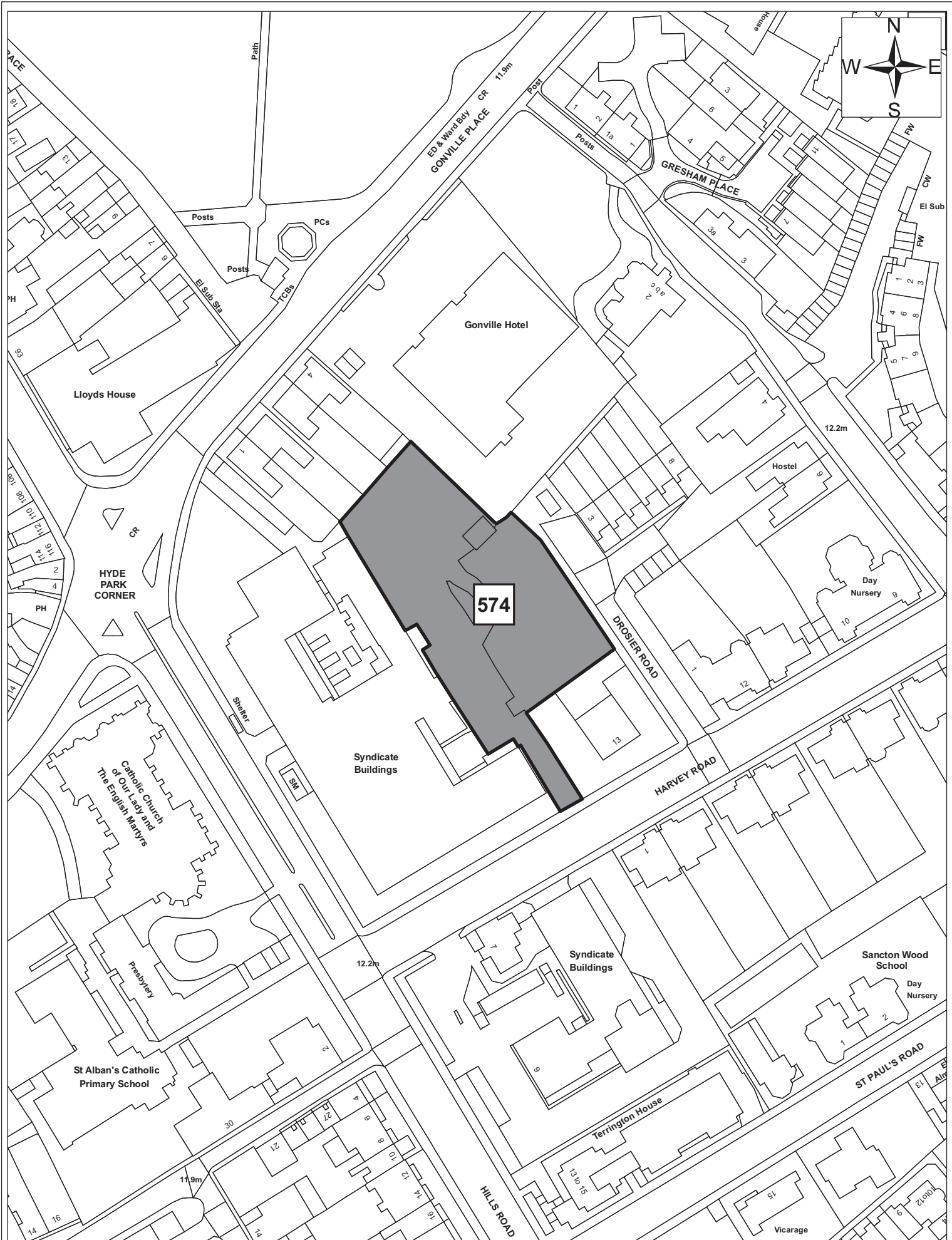
Date:	1st September 2011
Produced by:	Matthew Merry
Section/Department:	Environment
Scale:	1:1,250



**Site 68**  
**Page 24**

© Crown copyright and database right 2011. Ordnance Survey Licence number 100019730.

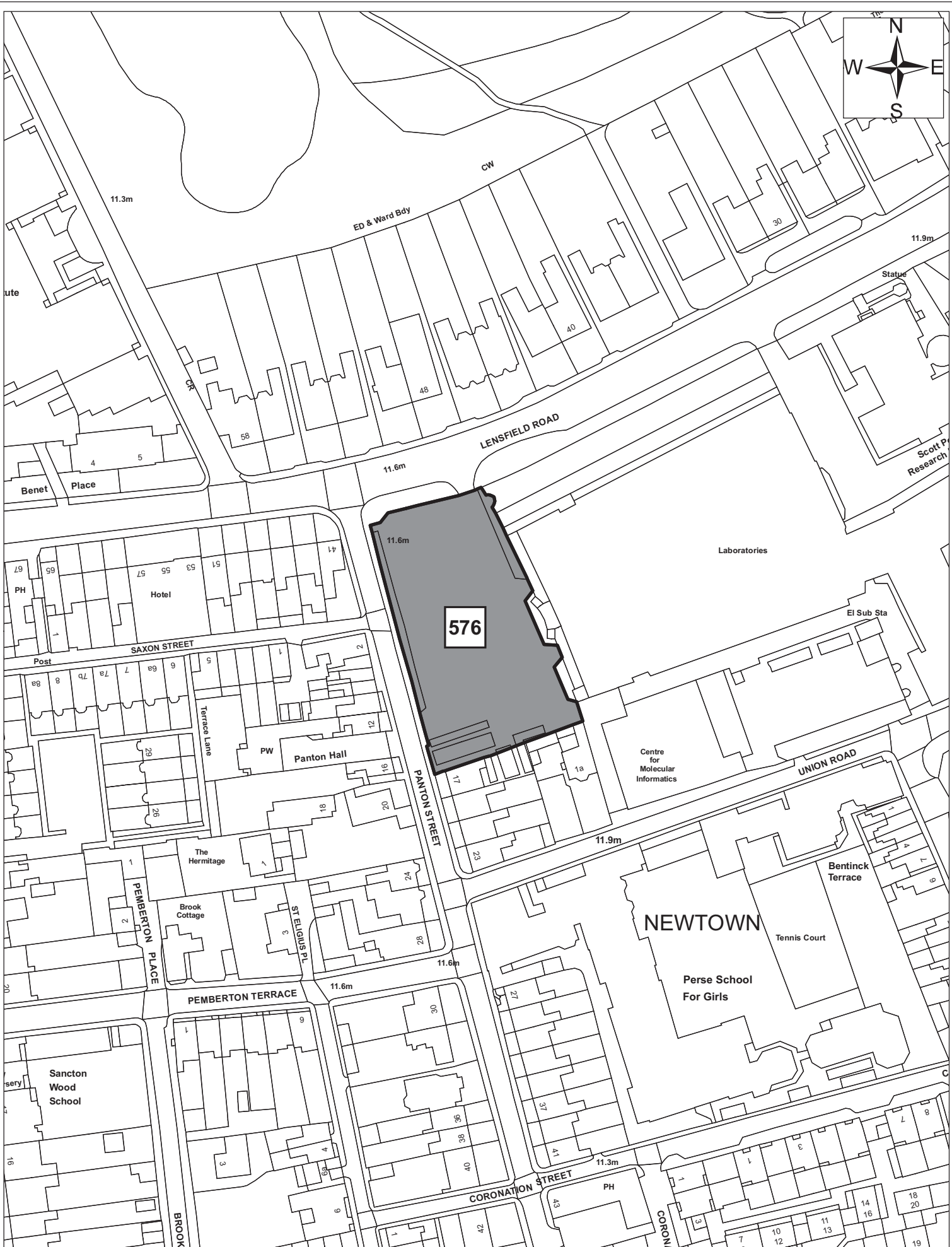
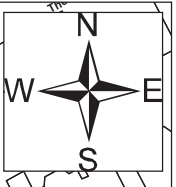
Date:	05/05/11
Produced by:	Matthew Merry
Section/Department:	Environment
Scale:	1:1250



# Site 574 Page 25

© Crown copyright and database right 2011. Ordnance Survey Licence number 100019730.

Date:	1st September 2011
Produced by:	Matthew Merry
Section/Department:	Environment
Scale:	1:1,250



576


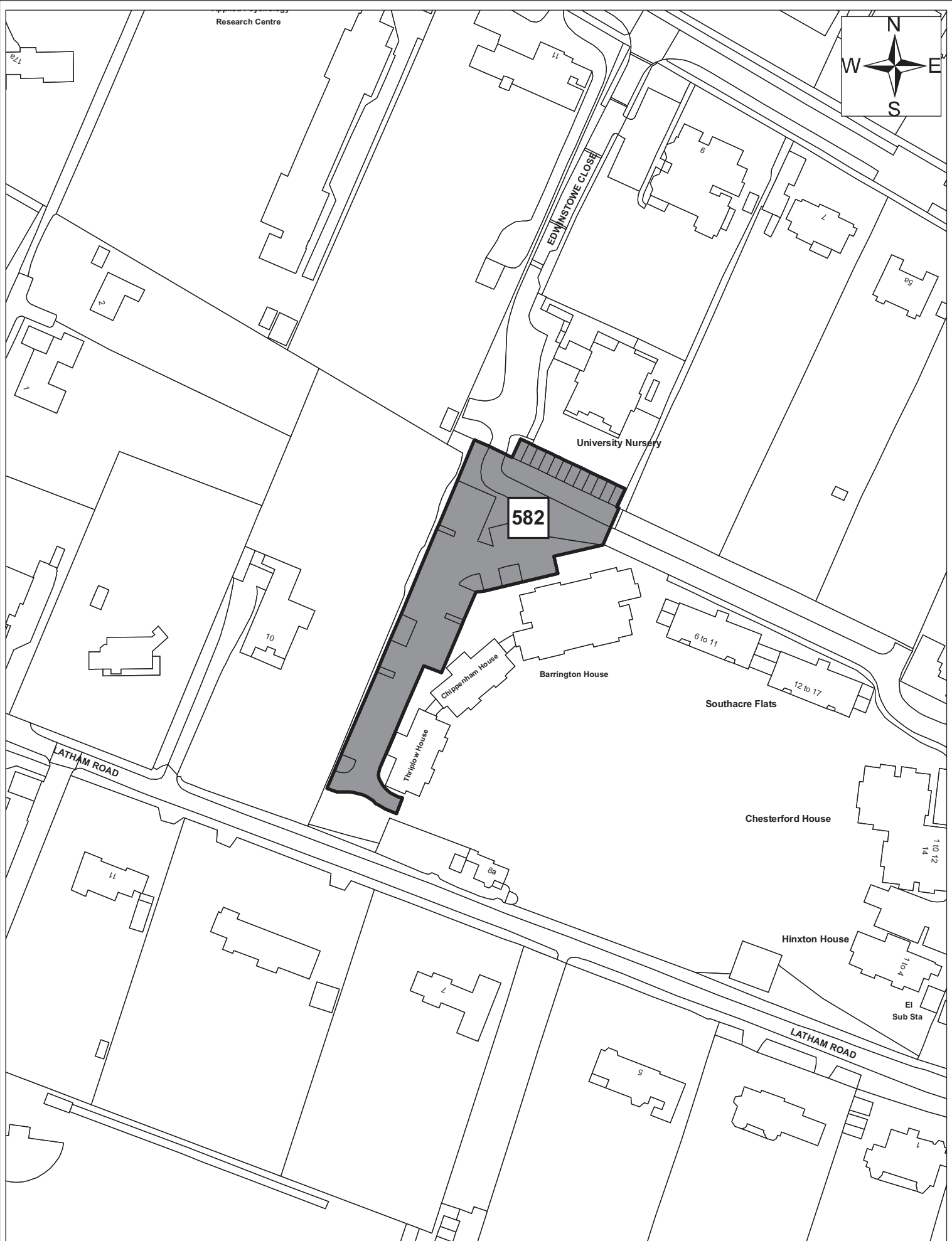


# Site 576

## Page 26

Date:	1st September 2011
Produced by:	Matthew Merry
Section/Department:	Environment
Scale:	1:1,250


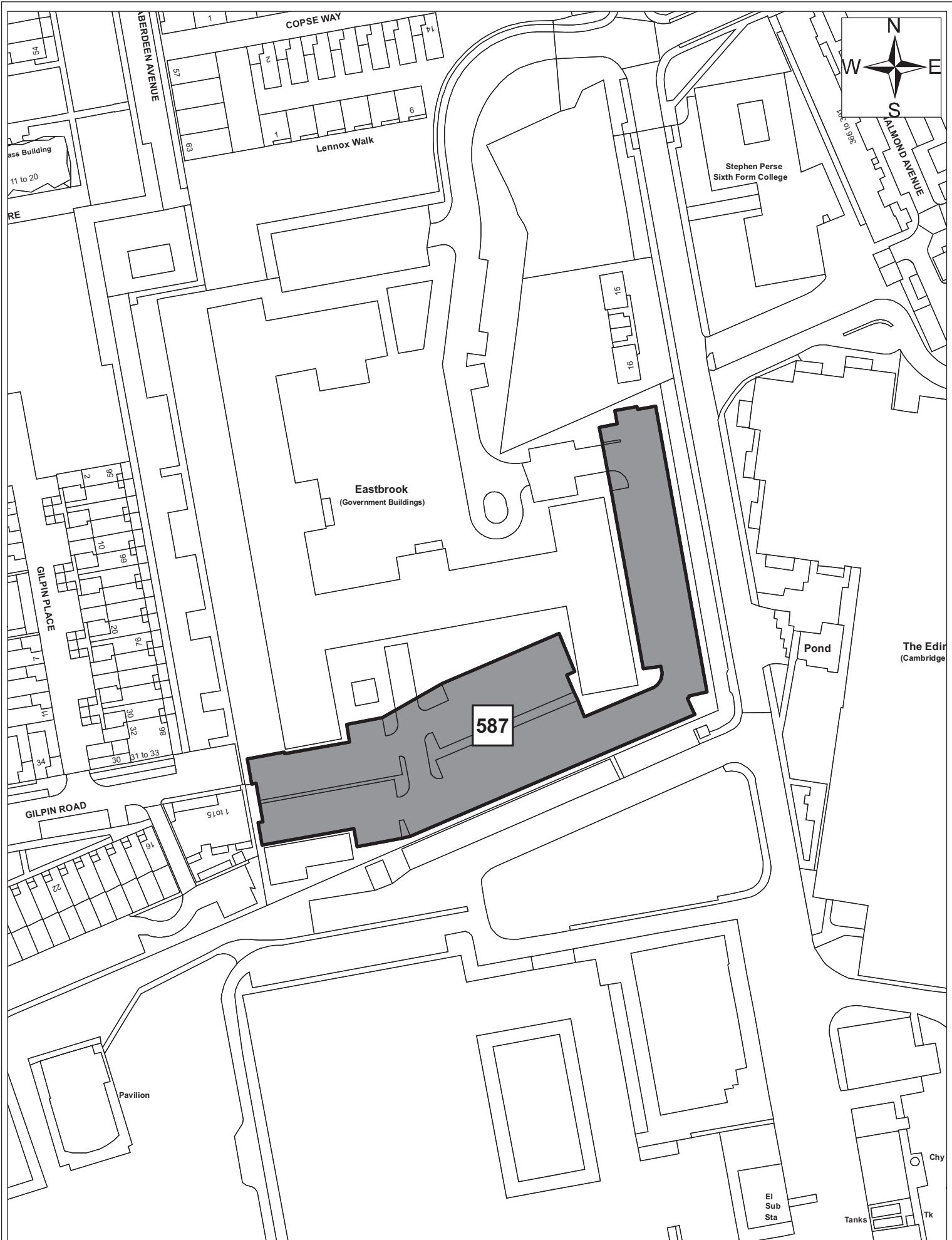




**Site 582**  
**Page 27**

© Crown copyright and database right 2011. Ordnance Survey Licence number 100019730.

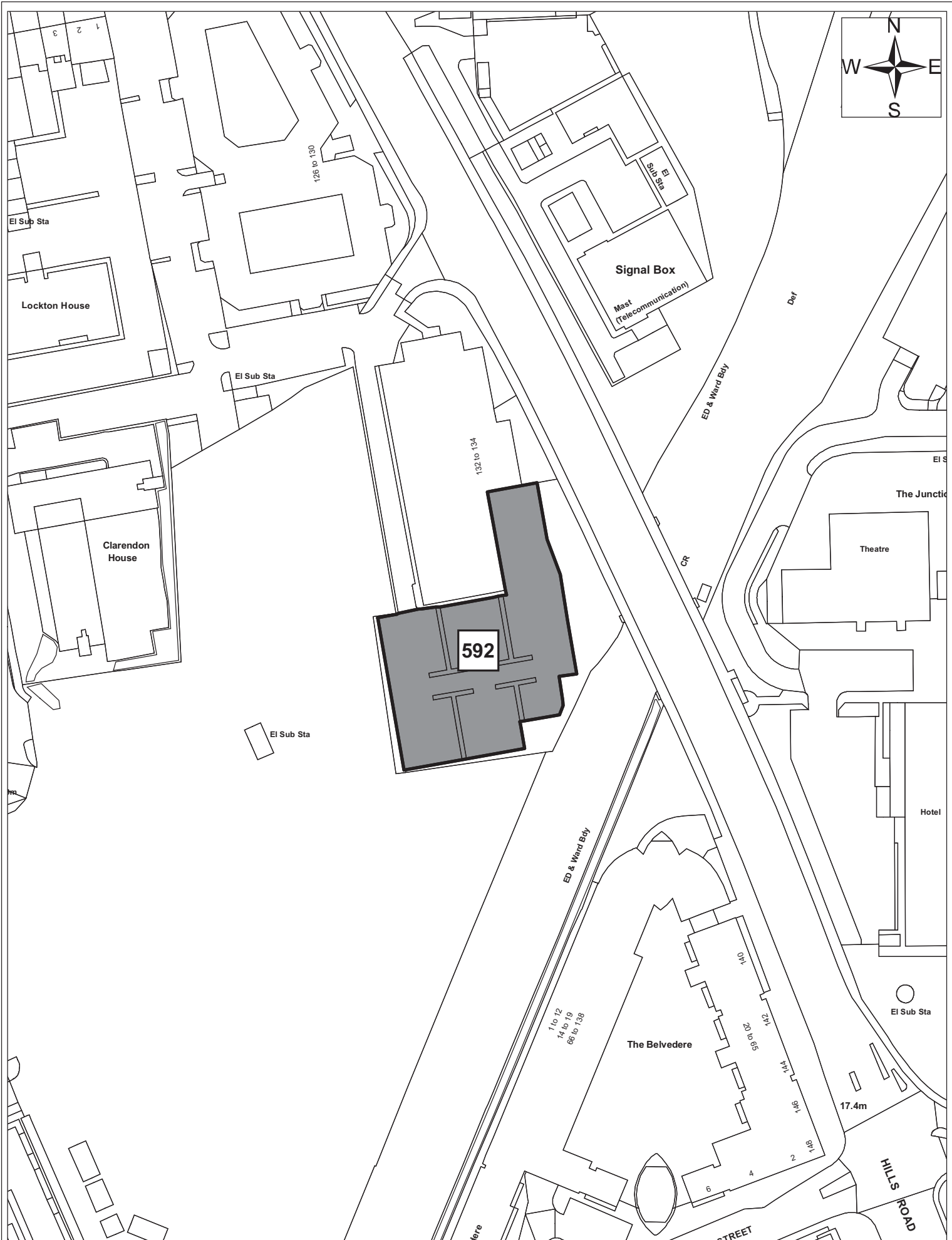
Date:	1st September 2011
Produced by:	Matthew Merry
Section/Department:	Environment
Scale:	1:1,250



**Site 587**  
**Page 28**

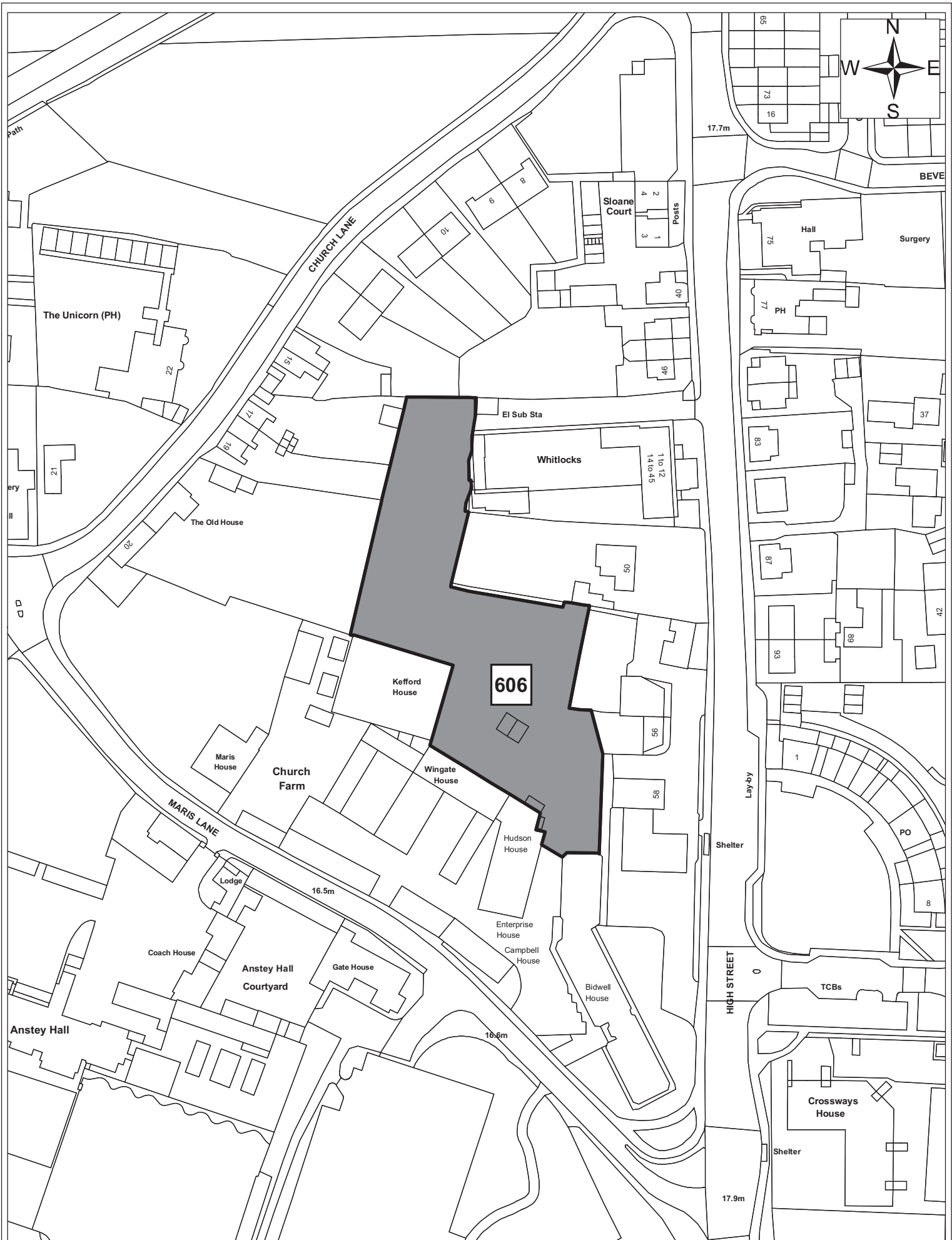
© Crown copyright and database right 2011. Ordnance Survey Licence number 100019730.

Date:	1st September 2011
Produced by:	Matthew Merry
Section/Department:	Environment
Scale:	1:1,250



**Site 592**  
**Page 29**

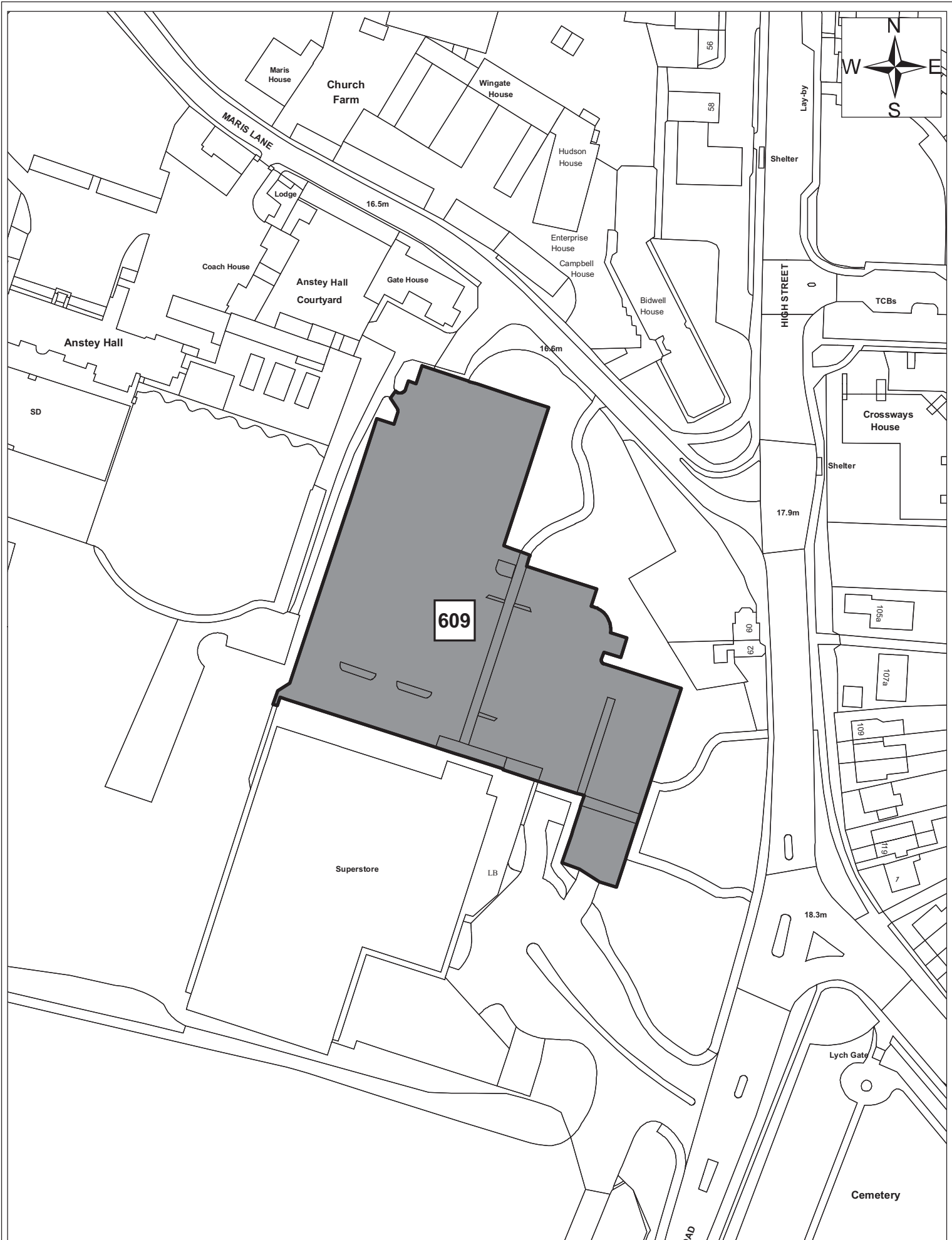
Date:	1st September 2011
Produced by:	Matthew Merry
Section/Department:	Environment
Scale:	1:1,250



**Site 606**  
**Page 30**

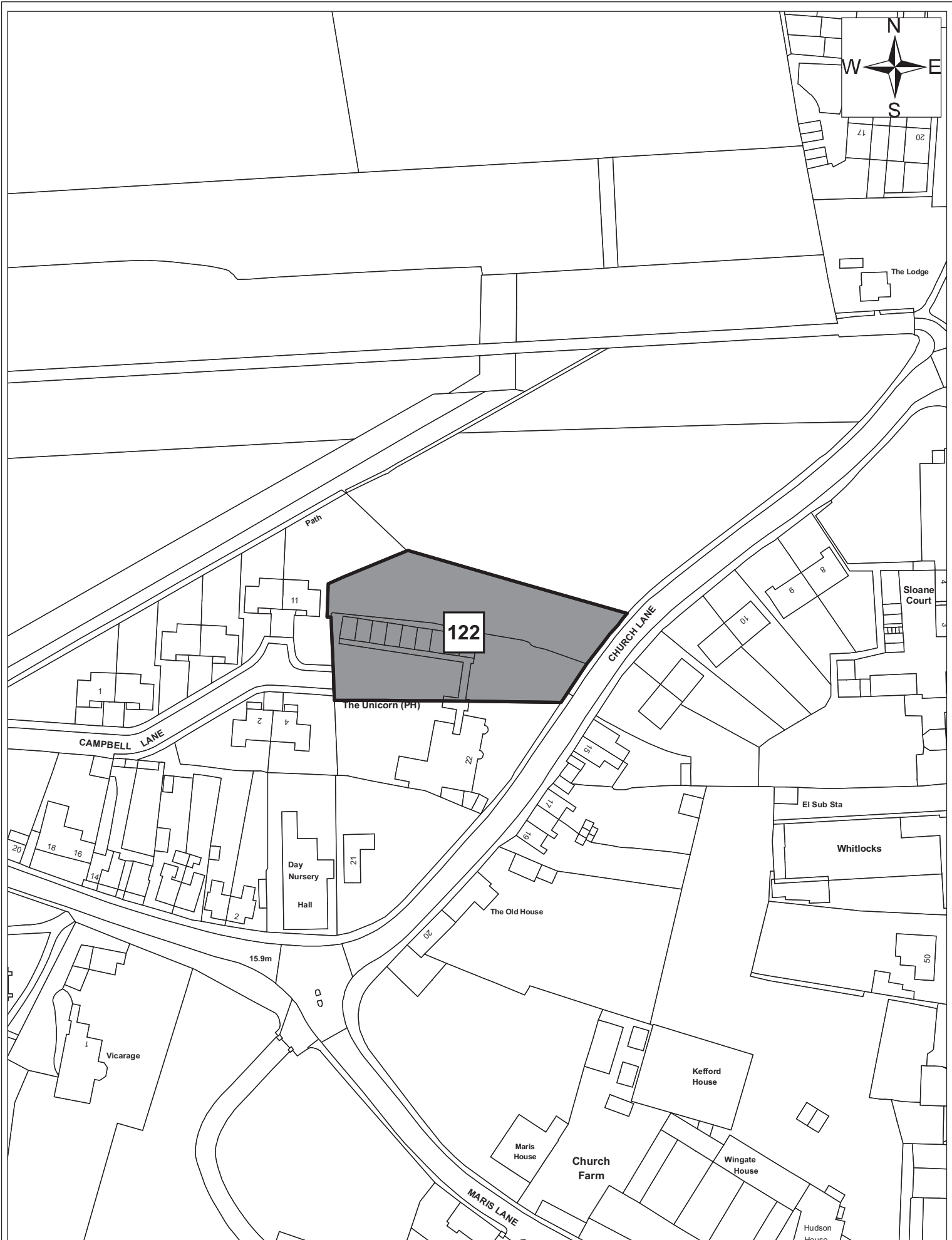
© Crown copyright and database right 2011. Ordnance Survey Licence number 100019730.

Date:	1st September 2011
Produced by:	Matthew Merry
Section/Department:	Environment
Scale:	1:1,250



**Site 609**  
**Page 31**

Date:	1st September 2011
Produced by:	Matthew Merry
Section/Department:	Environment
Scale:	1:1,250



# Site 122 Page 32

© Crown copyright and database right 2011. Ordnance Survey Licence number 100019730.

Date:	1st September 2011
Produced by:	Matthew Merry
Section/Department:	Environment
Scale:	1:1,250



**Site 021**  
**Page 33**


Date:	1st September 2011
Produced by:	Matthew Merry
Section/Department:	Environment
Scale:	1:1,250



**Site 022**  
**Page 34**

Date:	1st September 2011
Produced by:	Matthew Merry
Section/Department:	Environment
Scale:	1:1,500





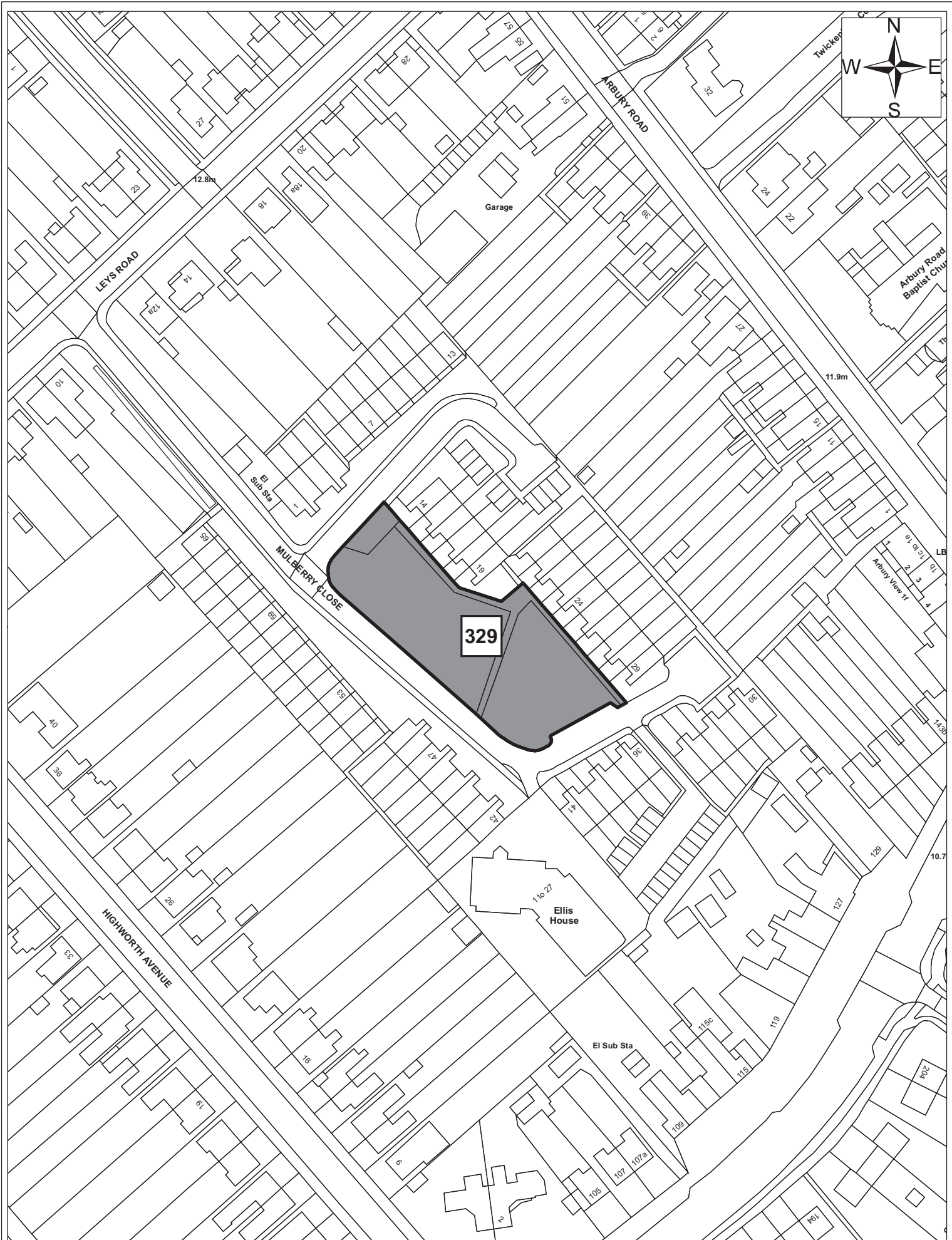
Chesterton



**Site 008**  
**Page 35**

Date:	1st September 2011
Produced by:	Matthew Merry
Section/Department:	Environment
Scale:	1:1,250

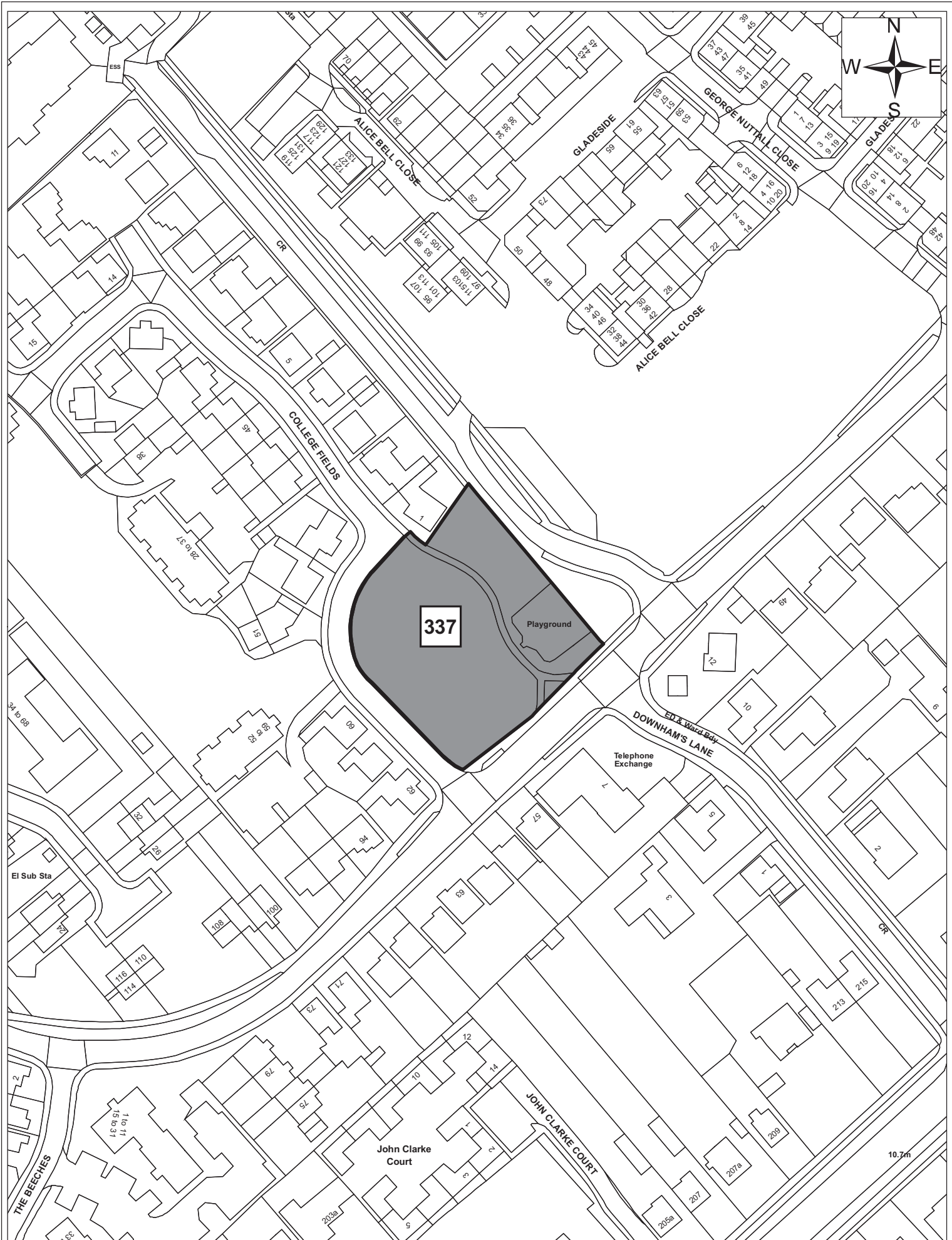
© Crown copyright and database right 2011. Ordnance Survey Licence number 100019730.



**Site 329**  
**Page 36**

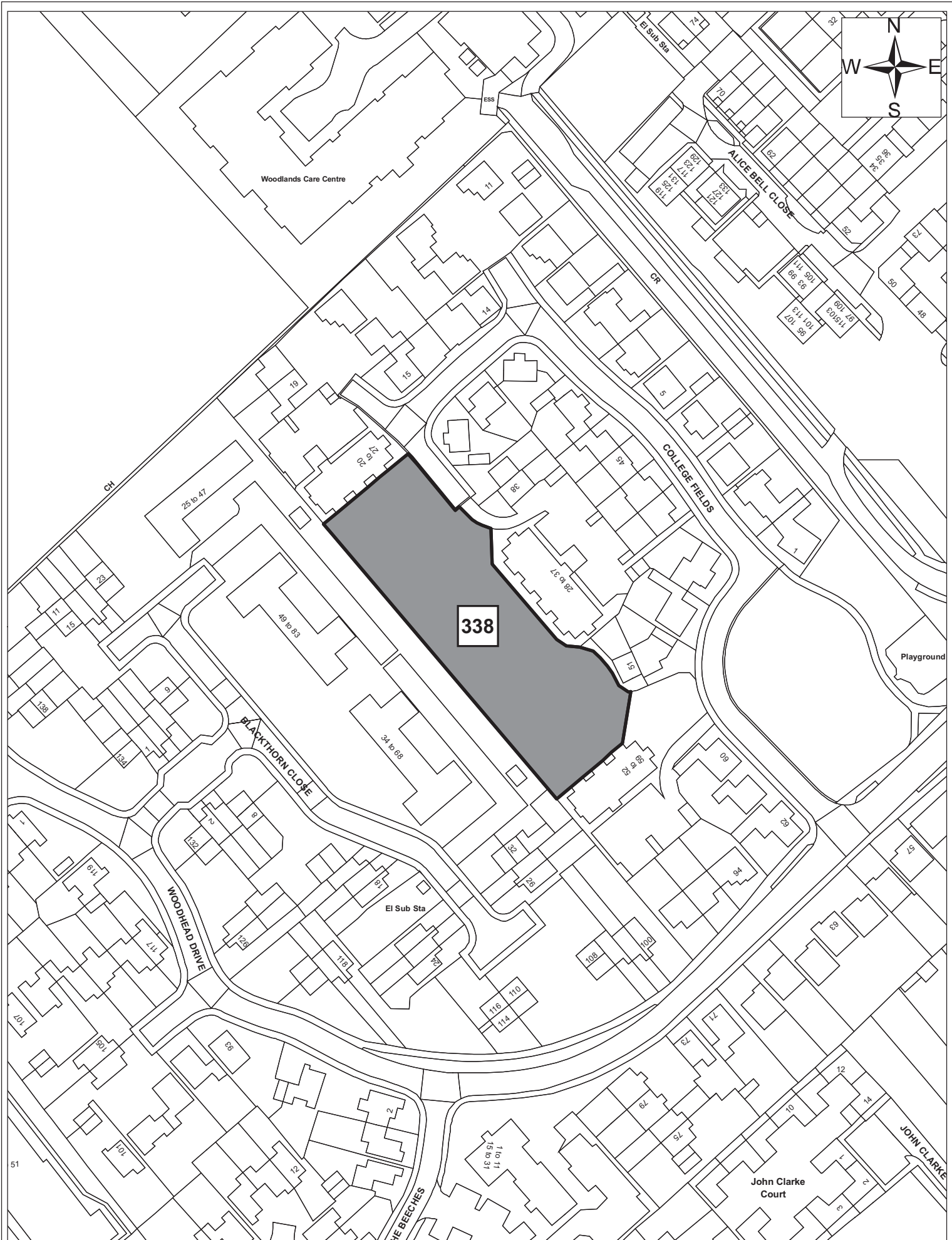
© Crown copyright and database right 2011. Ordnance Survey Licence number 100019730.

Date:	1st September 2011
Produced by:	Matthew Merry
Section/Department:	Environment
Scale:	1:1,250



**Site 337**  
**Page 37**


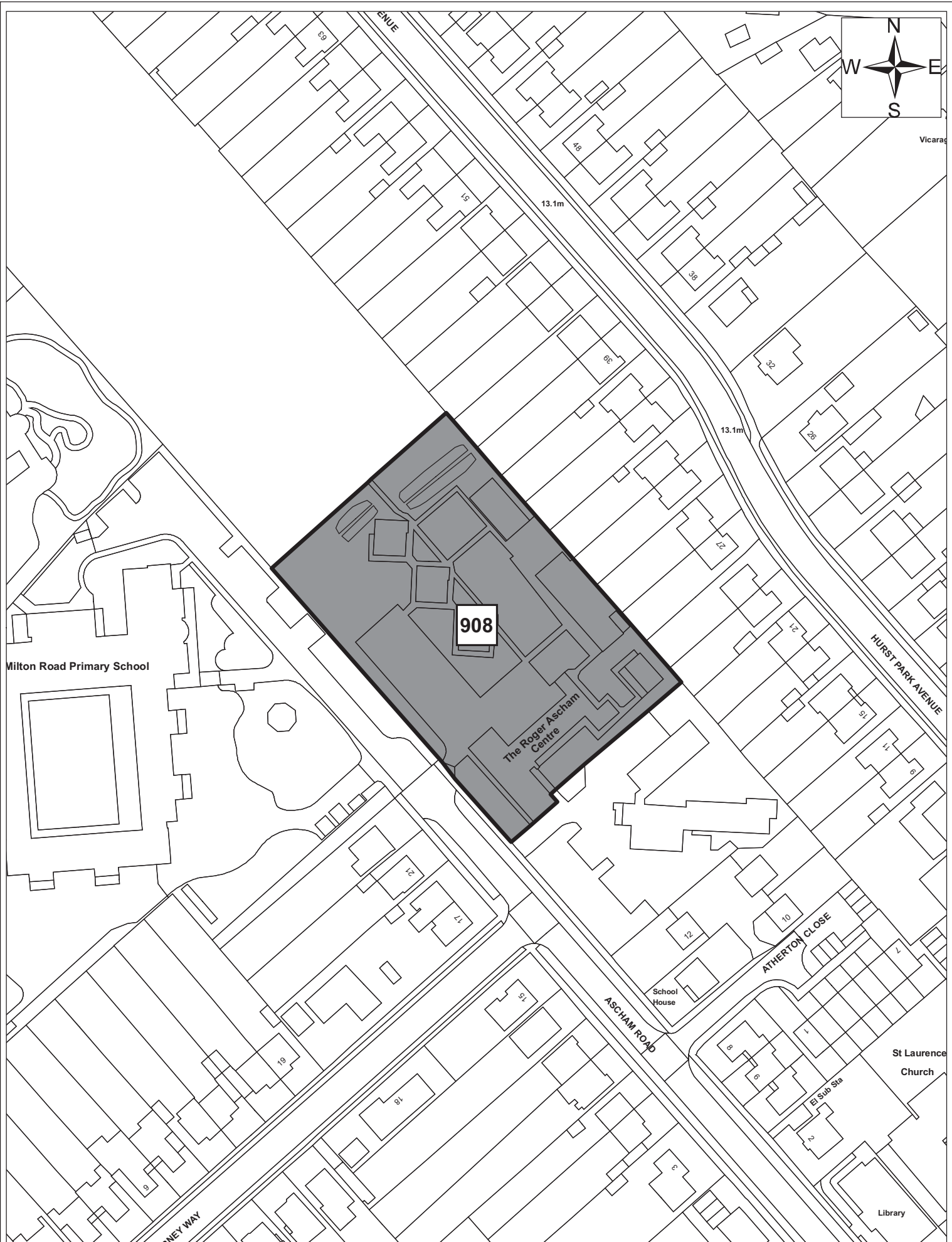
Date:	1st September 2011
Produced by:	Matthew Merry
Section/Department:	Environment
Scale:	1:1,250



**Site 338**  
**Page 38**

© Crown copyright and database right 2011. Ordnance Survey Licence number 100019730.

Date:	1st September 2011
Produced by:	Matthew Merry
Section/Department:	Environment
Scale:	1:1,250



**Site 908**  
**Page 39**

© Crown copyright and database right 2011. Ordnance Survey Licence number 100019730.

Date:	25th November 2011
Produced by:	Matthew Merry
Section/Department:	Environment
Scale:	1:1,250

This page is intentionally left blank